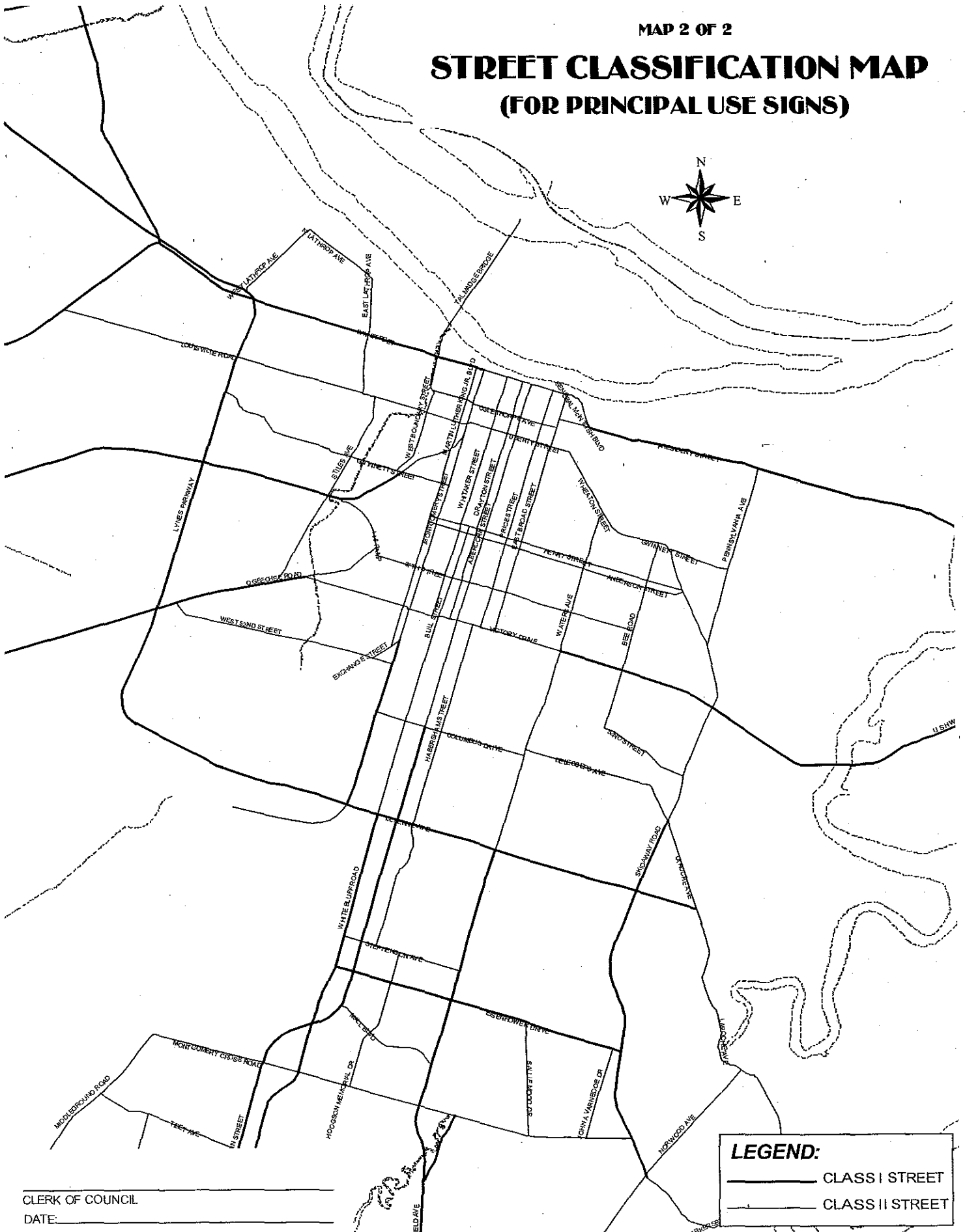


STREET CLASSIFICATION MAP (FOR PRINCIPAL USE SIGNS)



CLERK OF COUNCIL _____
DATE: _____

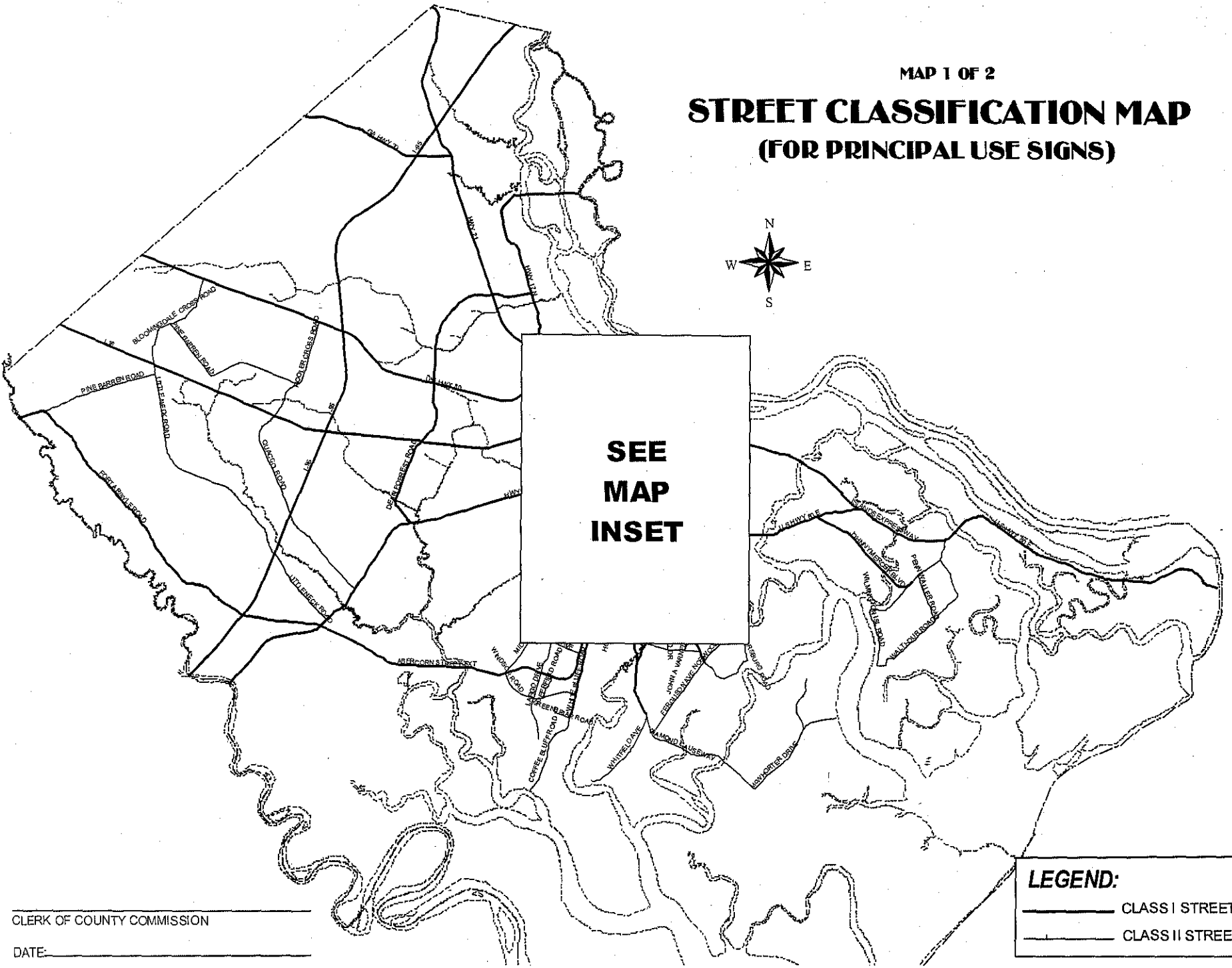
LEGEND:

	CLASS I STREET
	CLASS II STREET

MAP 1 OF 2
STREET CLASSIFICATION MAP
(FOR PRINCIPAL USE SIGNS)



**SEE
MAP
INSET**



LEGEND:

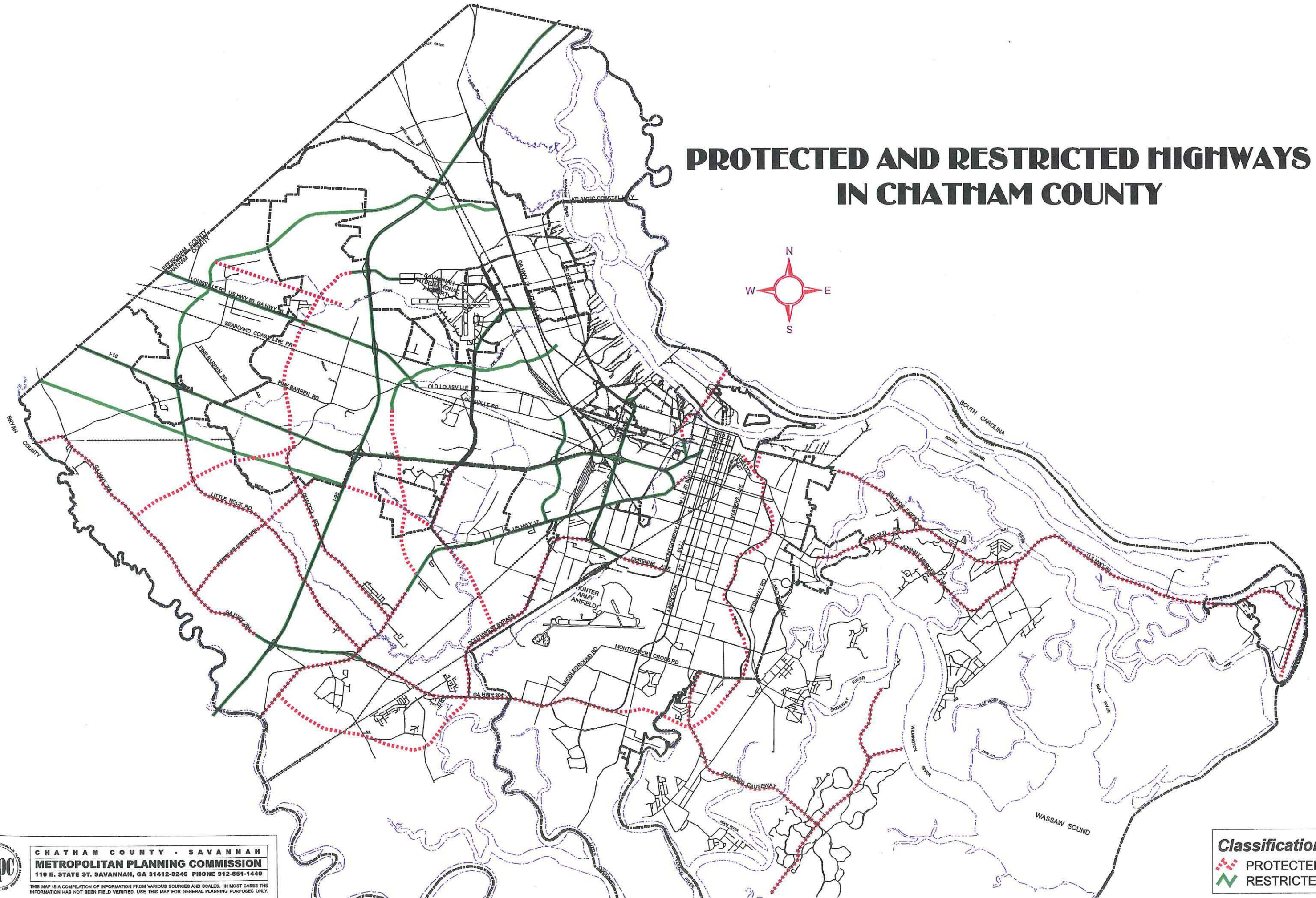
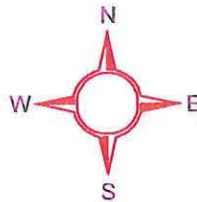
	CLASS I STREET
	CLASS II STREET

202.10

CLERK OF COUNTY COMMISSION _____

DATE: _____

PROTECTED AND RESTRICTED HIGHWAYS IN CHATHAM COUNTY




**CHATHAM COUNTY - SAVANNAH
METROPOLITAN PLANNING COMMISSION**
 110 E. STATE ST. SAVANNAH, GA 31412-8246 PHONE 912-651-1440
THIS MAP IS A COMPILATION OF INFORMATION FROM VARIOUS SOURCES AND SCALES. IN MOST CASES THE INFORMATION HAS NOT BEEN FIELD VERIFIED. USE THIS MAP FOR GENERAL PLANNING PURPOSES ONLY.

Classification:
 PROTECTED
 RESTRICTED