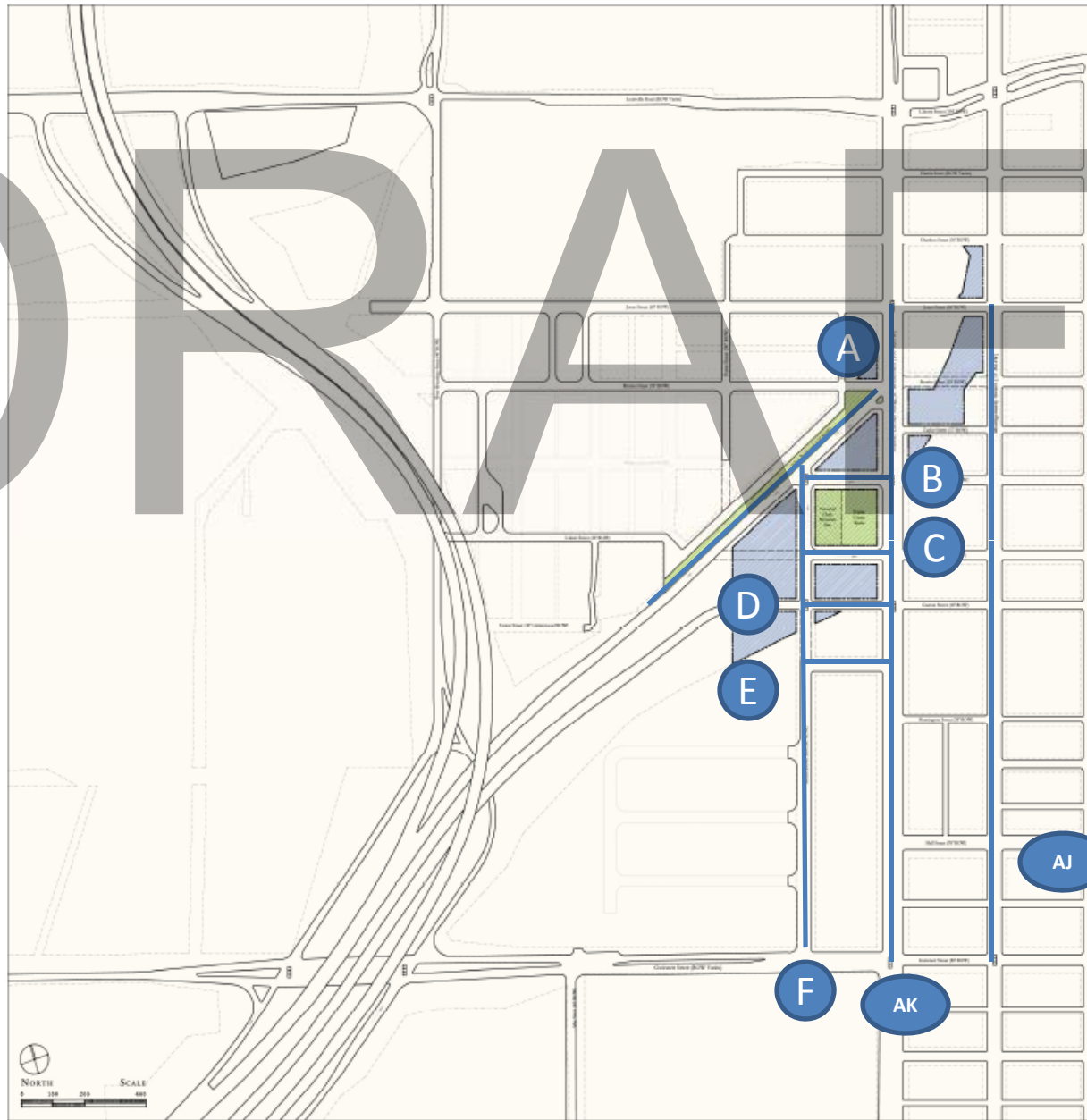


Cost Estimate  
I-16 Ramp Removal-Concept One

Map ID	Road Name	Street Type	Street Length (ft)	Demolition	New Construction	Total Construction	PE	Utility	Total
NA	Off ramp	NA	3,928	\$413,608.67	\$3,275,511.28	\$3,689,119.95	\$368,911.99	\$70,400.00	\$4,128,431.94
NA	On-ramp	NA	2,345	\$549,664.76	\$1,955,466.89	\$2,505,131.65	\$250,513.17	\$79,200.00	\$2,834,844.82
Street A	Selma Blvd	Boulevard	955	\$0.00	\$1,636,734.74	\$1,636,734.74	\$163,673.47	\$334,250.00	\$2,134,658.22
Street B	Wayne St	Neighborhood Street	230	\$0.00	\$547,365.41	\$547,365.41	\$54,736.54	\$80,500.00	\$682,601.95
Street C	Alice St	Neighborhood Street	230	\$0.00	\$547,365.41	\$547,365.41	\$54,736.54	\$80,500.00	\$682,601.95
Street D	Gaston St	Neighborhood Street	230	\$0.00	\$547,365.41	\$547,365.41	\$54,736.54	\$80,500.00	\$682,601.95
Street E	Allison St	Neighborhood Street	230	\$0.00	\$547,365.41	\$547,365.41	\$54,736.54	\$80,500.00	\$682,601.95
Street F	Morris Brown Dr	Neighborhood Street	1,475	\$0.00	\$1,736,320.83	\$1,736,320.83	\$173,632.08	\$516,250.00	\$2,426,202.91
Street AJ	Montgomery St	Commercial/Retail St	2,040	\$0.00	\$464,344.79	\$464,344.79	\$46,434.48		\$510,779.27
Street AK	MLK	Commercial/Retail St	2,040	\$0.00	\$464,344.79	\$464,344.79	\$46,434.48		\$510,779.27
Subtotal			13,703	\$963,273.43	\$11,722,184.97	\$12,685,458.40	\$1,268,545.84	\$1,322,100.00	<b>\$15,276,104.24</b>

**Disclaimer: Planning level cost estimates are based on the Georgia Department of Transportation Cost Estimation Tool. Estimates include relocation of water, sewer, electricity and gas where present but do not include Right of Way acquisition.**

DRAFT



The map is for illustration purpose and may have inaccuracies.

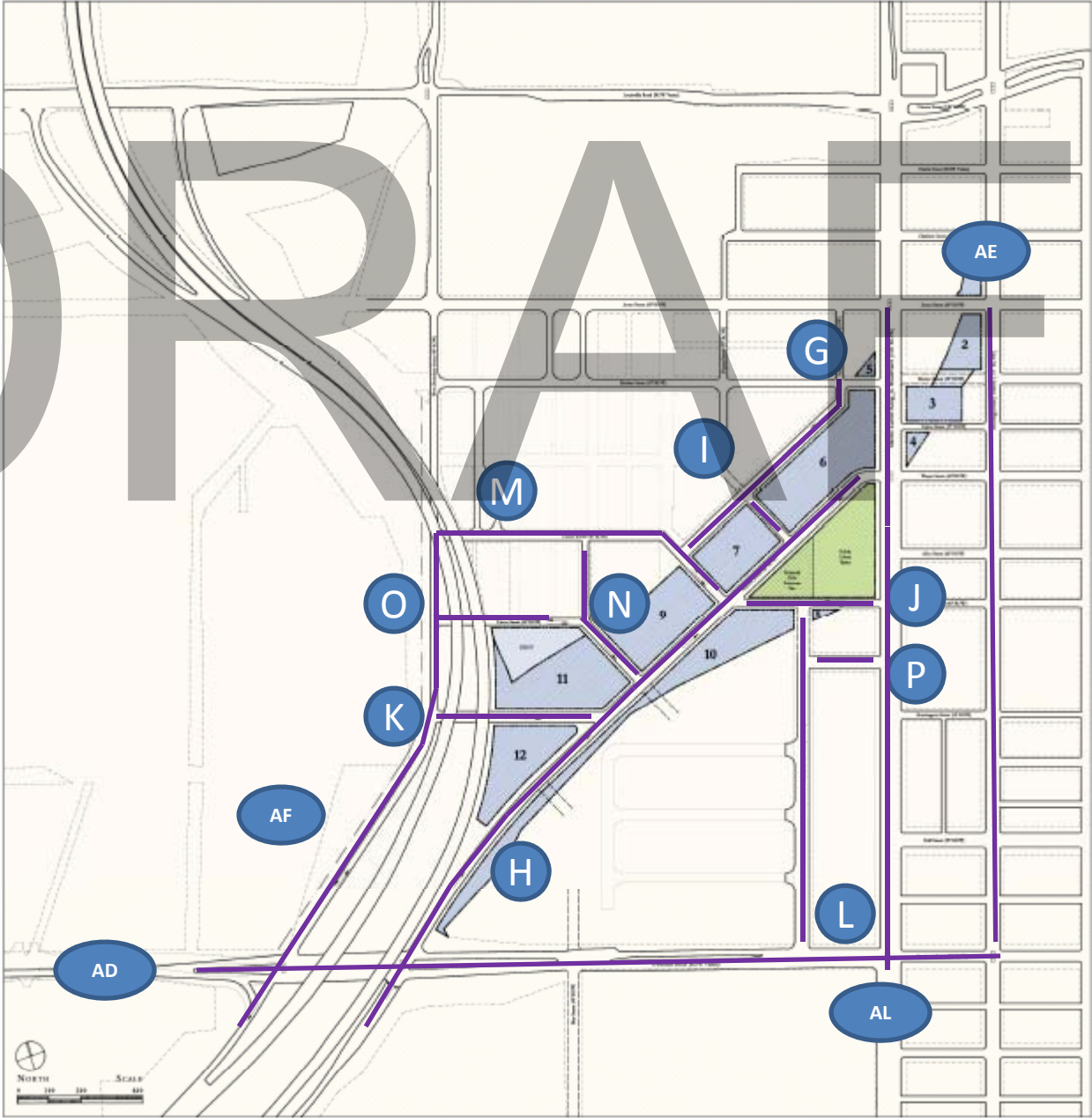
**CONCEPT 1**  
*Minimum Exit Ramp Removal*

Cost Estimate  
I-16 Ramp Removal-Concept Two

Map ID	Road Name	Street Type	Street Length (ft)	Demolition	New Construction	Total Construction	PE	Utility	Total
NA	Off ramp	NA	3,928	\$795,882.16	\$5,010,944.54	\$5,806,826.70	\$580,682.67	\$88,000.00	\$6,475,509.37
NA	On-ramp	NA	2,345	\$1,023,880.48	\$2,991,513.48	\$4,015,393.96	\$401,539.40	\$96,800.00	\$4,513,733.35
Street G	Selma Blvd	Boulevard	740	\$0.00	\$2,277,865.34	\$2,277,865.34	\$227,786.53	\$259,000.00	\$2,764,651.87
Street H	Roberts Street	Neighborhood Street	2,480	\$0.00	\$7,019,167.32	\$7,019,167.32	\$701,916.73	\$868,000.00	\$8,589,084.05
Street I	Purse St	Neighborhood Street	165	\$3,080.00	\$434,439.01	\$437,519.01	\$43,751.90	\$57,750.00	\$539,020.91
Street J	Gaston St	Neighborhood Street	470	\$0.00	\$1,508,200.40	\$1,508,200.40	\$150,820.04	\$164,500.00	\$1,823,520.44
Street K	Huntington St	Neighborhood Street	433	\$8,082.67	\$1,179,875.72	\$1,187,958.39	\$118,795.84	\$151,550.00	\$1,458,304.23
Street L	Morris Brown Dr	Neighborhood Street	1,090	\$0.00	\$3,210,105.04	\$3,210,105.04	\$321,010.50	\$381,500.00	\$3,912,615.54
Street M	Cohen St	Neighborhood Street	1,038	\$19,376.00	\$3,028,542.86	\$3,047,918.86	\$304,791.89	\$363,300.00	\$3,716,010.74
Street N	Gerard St	Neighborhood Street	501	\$0.00	\$1,557,537.78	\$1,557,537.78	\$155,753.78	\$175,350.00	\$1,888,641.56
Street O	Union St	Neighborhood Street	452	\$8,437.33	\$1,213,841.86	\$1,222,279.19	\$122,227.92	\$158,200.00	\$1,502,707.11
Street P	Allison St	Neighborhood Street	230	\$0.00	\$888,173.38	\$888,173.38	\$88,817.34	\$80,500.00	\$1,057,490.71
Street AD	Gwinnett St	Commercial/Retail St	2,580	\$0.00	\$1,129,043.94	\$1,129,043.94	\$112,904.39		\$1,241,948.33
Street AE	Montgomery St	Commercial/Retail St	2,098	\$0.00	\$492,903.83	\$492,903.83	\$49,290.38		\$542,194.21
Street AF	Boundary St	Neighborhood Street	1,698	\$31,696.00	\$660,377.43	\$692,073.43	\$69,207.34		\$761,280.77
Street AL	MLK	Commercial/Retail St	2,098	\$0.00	\$492,903.83	\$492,903.83	\$49,290.38		\$542,194.21
Subtotal			22,346	\$1,890,434.64	\$33,095,435.73	\$34,985,870.37	\$3,498,587.04	\$2,844,450.00	<b>\$41,328,907.40</b>

**Disclaimer: Planning level cost estimates are based on the Georgia Department of Transportation Cost Estimation Tool. Estimates include relocation of water, sewer, electricity and gas where present but do not include Right of Way acquisition.**

DRAFT



The map is for illustration purpose and may have inaccuracies.

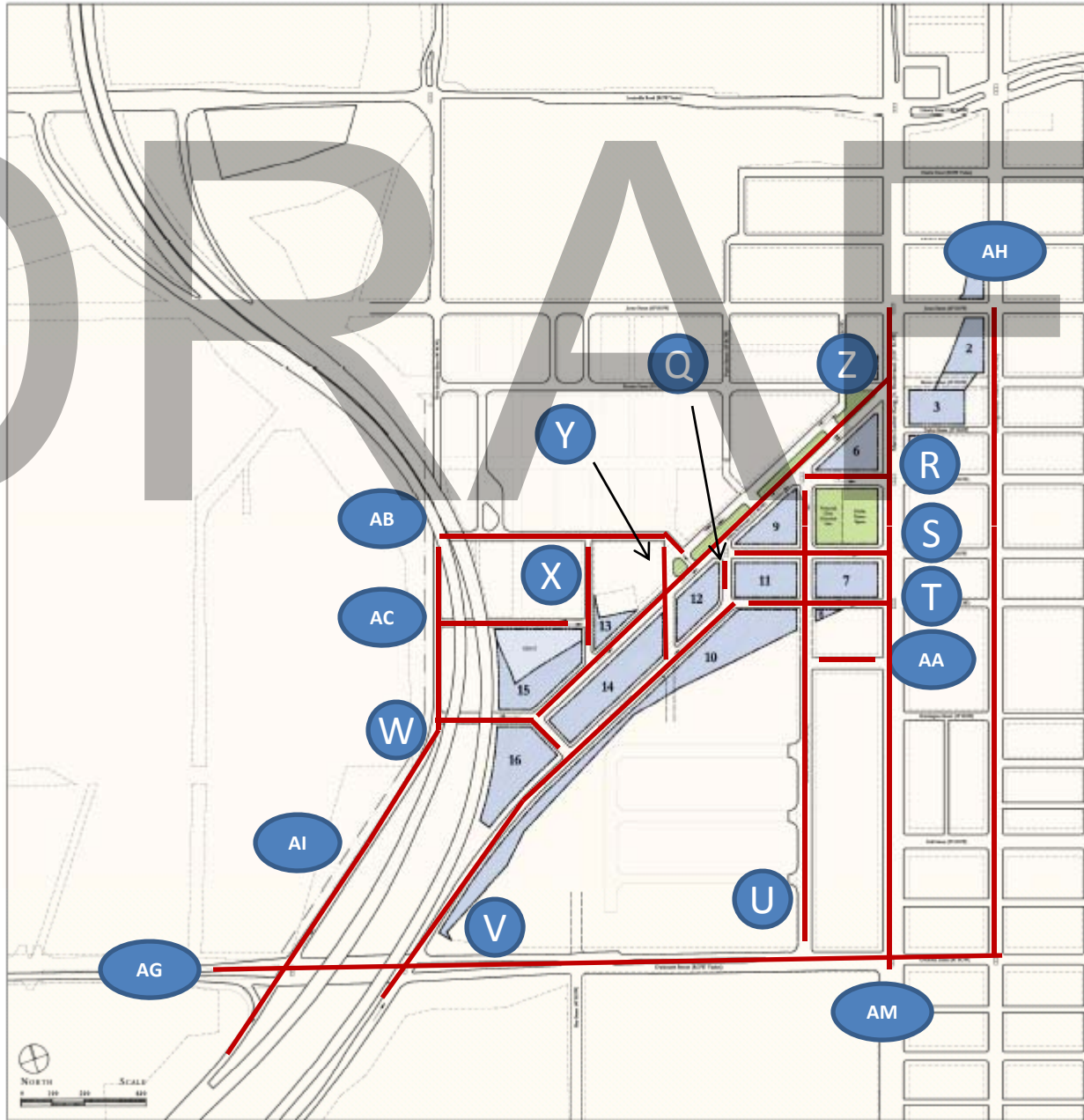
**CONCEPT 2**  
*Intermediate Exit Ramp Removal*

Cost Estimate  
I-16 Ramp Removal-Concept Three

Map ID	Road Name	Street Type	Street Length (ft)	Demolition	New Construction	Total Construction	PE	Utility	Total
NA	Off ramp	NA	3,928	\$881,869.97	\$5,481,106.78	\$6,362,976.75	\$636,297.67	\$88,000.00	\$7,087,274.42
NA	On-ramp	NA	2,345	\$1,075,214.85	\$3,272,198.42	\$4,347,413.27	\$434,741.33	\$96,800.00	\$4,878,954.60
Street Q	Purse St	Neighborhood Street	120	\$0.00	\$339,433.42	\$339,433.42	\$33,943.34	\$42,000.00	\$415,376.77
Street R	Wayne St	Neighborhood Street	200	\$3,733.33	\$827,171.92	\$830,905.26	\$83,090.53	\$70,000.00	\$983,995.78
Street S	Alice St	Neighborhood Street	470	\$8,773.33	\$1,590,897.13	\$1,599,670.46	\$159,967.05	\$164,500.00	\$1,924,137.51
Street T	Gaston St	Neighborhood Street	470	\$8,773.33	\$1,575,467.28	\$1,584,240.61	\$158,424.06	\$164,500.00	\$1,907,164.68
Street U	Morris Brown Dr	Neighborhood Street	1,491	\$0.00	\$4,478,909.85	\$4,478,909.85	\$447,890.98	\$521,850.00	\$5,448,650.83
Street V	Roberts St	Neighborhood Street	1,925	\$0.00	\$5,769,724.11	\$5,769,724.11	\$576,972.41	\$673,750.00	\$7,020,446.52
Street W	Huntington St	Neighborhood Street	490	\$9,146.67	\$1,666,773.09	\$1,675,919.76	\$167,591.98	\$171,500.00	\$2,015,011.73
Street X	Gerard St	Neighborhood Street	390	\$0.00	\$1,072,430.25	\$1,072,430.25	\$107,243.03	\$136,500.00	\$1,316,173.28
Street Y	Cohen St	Neighborhood Street	370	\$0.00	\$1,041,727.63	\$1,041,727.63	\$104,172.76	\$129,500.00	\$1,275,400.39
Street Z	Selma Blvd	Boulevard	1,490	\$0.00	\$4,655,330.10	\$4,655,330.10	\$465,533.01	\$521,500.00	\$5,642,363.11
Street AA	Allison St	Neighborhood Street	200	\$0.00	\$835,050.99	\$835,050.99	\$83,505.10	\$70,000.00	\$988,556.09
Street AB	Cohen St	Neighborhood Street	857	\$0.00	\$2,457,882.19	\$2,457,882.19	\$245,788.22	\$299,950.00	\$3,003,620.41
Street AC	Union St	Neighborhood Street	455	\$8,493.33	\$1,566,392.84	\$1,574,886.17	\$157,488.62	\$159,250.00	\$1,891,624.79
Street AG	Gwinnett St	Commercial/Retail St	2,580	\$0.00	\$1,204,348.94	\$1,204,348.94	\$120,434.89	\$903,000.00	\$2,227,783.84
Street AH	Montgomery St	Commercial/Retail St	2,098	\$0.00	\$554,140.22	\$554,140.22	\$55,414.02	\$734,300.00	\$1,343,854.24
Street AI	Boundary St	Neighborhood Street	1,698	\$31,696.00	\$448,489.08	\$480,185.08	\$48,018.51	\$594,300.00	\$1,122,503.59
Street AM	MLK	Commercial/Retail St	2,098	\$0.00	\$554,140.22	\$554,140.22	\$55,414.02	\$734,300.00	\$1,343,854.24
Subtotal			\$23,675.00	\$2,027,700.81	\$39,391,614.48	\$41,419,315.29	\$4,141,931.53	\$6,275,500.00	<b>\$51,836,746.82</b>

**Disclaimer: Planning level cost estimates are based on the Georgia Department of Transportation Cost Estimation Tool. Estimates include relocation of water, sewer, electricity and gas where present but do not include Right of Way acquisition.**

DRAFT



The map is for illustration purpose and may have inaccuracies.

**CONCEPT 3**  
*Maximum Exit Ramp Removal*