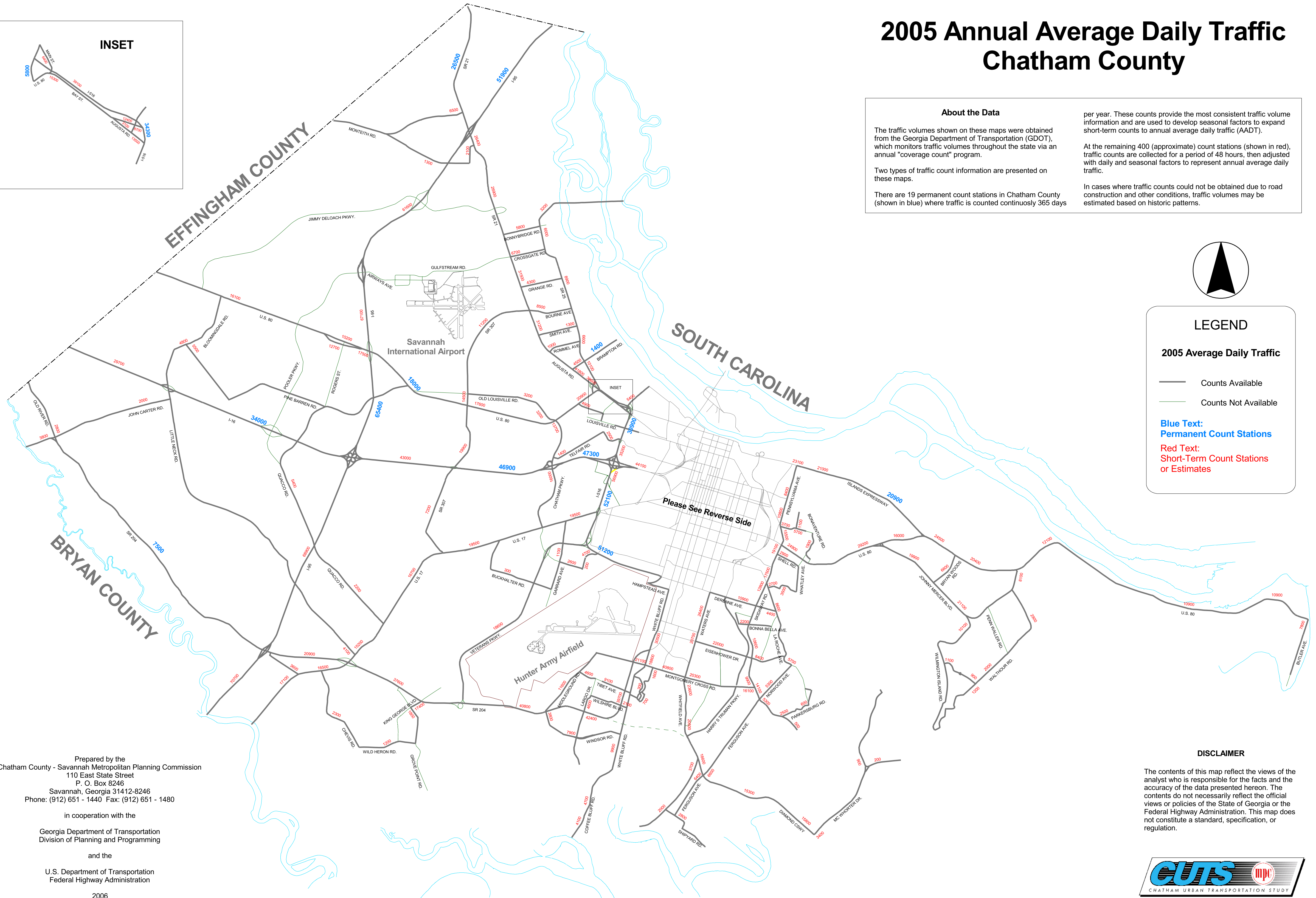
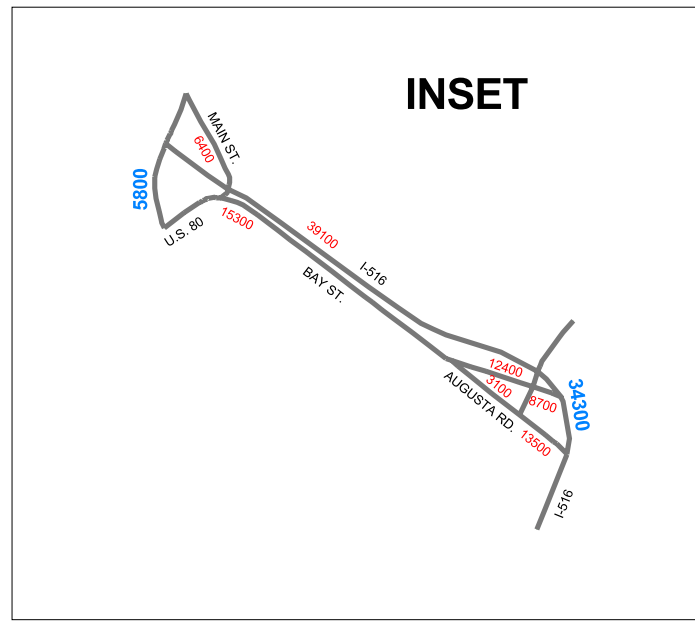


2005 Annual Average Daily Traffic Chatham County



About the Data


The traffic volumes shown on these maps were obtained from the Georgia Department of Transportation (GDOT), which monitors traffic volumes throughout the state via an annual "coverage count" program.

Two types of traffic count information are presented on these maps.

There are 19 permanent count stations in Chatham County (shown in blue) where traffic is counted continuously 365 days per year. These counts provide the most consistent traffic volume information and are used to develop seasonal factors to expand short-term counts to annual average daily traffic (AADT).

At the remaining 400 (approximate) count stations (shown in red), traffic counts are collected for a period of 48 hours, then adjusted with daily and seasonal factors to represent annual average daily traffic.

In cases where traffic counts could not be obtained due to road construction and other conditions, traffic volumes may be estimated based on historic patterns.



LEGEND

2005 Average Daily Traffic

- Counts Available
- Counts Not Available

Blue Text:
Permanent Count Stations

Red Text:
Short-Term Count Stations or Estimates

Prepared by the
Chatham County - Savannah Metropolitan Planning Commission
110 East State Street
P. O. Box 8246
Savannah, Georgia 31412-8246
Phone: (912) 651 - 1440 Fax: (912) 651 - 1480

in cooperation with the

Georgia Department of Transportation
Division of Planning and Programming

and the


U.S. Department of Transportation
Federal Highway Administration

2006

DISCLAIMER

The contents of this map reflect the views of the analyst who is responsible for the facts and the accuracy of the data presented hereon. The contents do not necessarily reflect the official views or policies of the State of Georgia or the Federal Highway Administration. This map does not constitute a standard, specification, or regulation.





2005 Annual Average Daily Traffic Central Savannah Area

LEGEND

2005 Average Daily Traffic

- Counts Available
- Counts Not Available

Blue Text:
Permanent Count Stations

Red Text:
Short-Term Count Stations
or Estimates



Prepared by the
Chatham County - Savannah Metropolitan Planning Commission
110 East State Street
P. O. Box 8246
Savannah, Georgia 31412-8246
Phone: (912) 651 - 1440 Fax: (912) 651 - 1480

in cooperation with the

Georgia Department of Transportation
Division of Planning and Programming

and the

U.S. Department of Transportation
Federal Highway Administration

2006

DISCLAIMER

The contents of this map reflect the views of the analyst who is responsible for the facts and the accuracy of the data presented hereon. The contents do not necessarily reflect the official views or policies of the State of Georgia or the Federal Highway Administration. This map does not constitute a standard, specification, or regulation.

