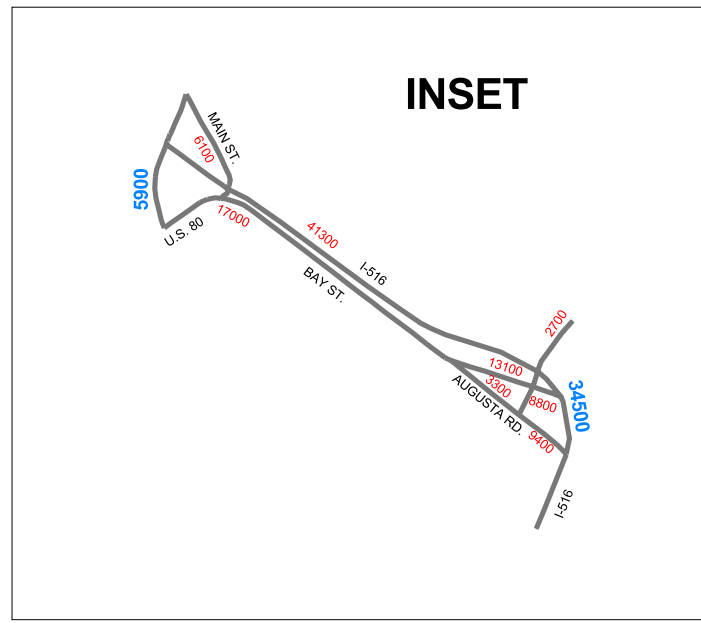


# 2006 Annual Average Daily Traffic Chatham County



### About the Data

The traffic volumes shown on these maps were obtained from the Georgia Department of Transportation (GDOT), which monitors traffic volumes throughout the state via an annual "coverage count" program.


Two types of traffic count information are presented on these maps.

There are 19 permanent count stations in Chatham County (shown in blue) where traffic is counted continuously 365 days

per year. These counts provide the most consistent traffic volume information and are used to develop seasonal factors to expand short-term counts to annual average daily traffic (AADT).

At the remaining 400 (approximate) count stations (shown in red), traffic counts are collected for a period of 48 hours, then adjusted with daily and seasonal factors to represent annual average daily traffic.

In cases where traffic counts could not be obtained due to road construction and other conditions, traffic volumes may be estimated based on historic patterns.



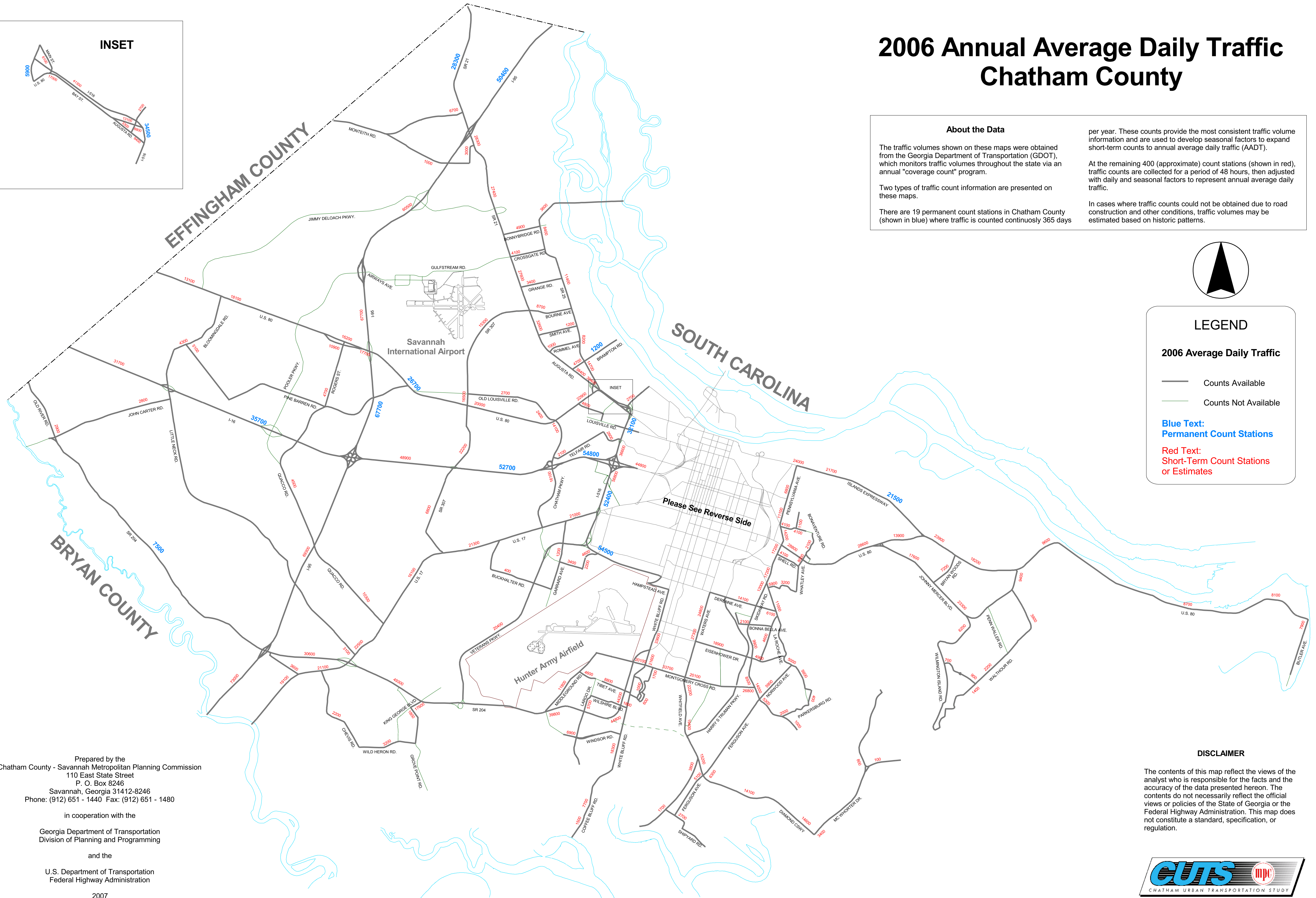
### LEGEND

#### 2006 Average Daily Traffic

- Counts Available
- Counts Not Available

**Blue Text:**  
Permanent Count Stations

**Red Text:**  
Short-Term Count Stations  
or Estimates



Please See Reverse Side

Prepared by the  
Chatham County - Savannah Metropolitan Planning Commission  
110 East State Street  
P. O. Box 8246  
Savannah, Georgia 31412-8246  
Phone: (912) 651 - 1440 Fax: (912) 651 - 1480

in cooperation with the

Georgia Department of Transportation  
Division of Planning and Programming

and the


U.S. Department of Transportation  
Federal Highway Administration

2007

### DISCLAIMER

The contents of this map reflect the views of the analyst who is responsible for the facts and the accuracy of the data presented hereon. The contents do not necessarily reflect the official views or policies of the State of Georgia or the Federal Highway Administration. This map does not constitute a standard, specification, or regulation.





# 2006 Annual Average Daily Traffic Central Savannah Area

## LEGEND

- 2006 Average Daily Traffic
- Counts Available
- Counts Not Available

**Blue Text:**  
Permanent Count Stations

**Red Text:**  
Short-Term Count Stations  
or Estimates



Prepared by the  
Chatham County - Savannah Metropolitan Planning Commission  
110 East State Street  
P. O. Box 8246  
Savannah, Georgia 31412-8246  
Phone: (912) 651 - 1440 Fax: (912) 651 - 1480

in cooperation with the

Georgia Department of Transportation  
Division of Planning and Programming

and the

U.S. Department of Transportation  
Federal Highway Administration

2007

### DISCLAIMER

The contents of this map reflect the views of the analyst who is responsible for the facts and the accuracy of the data presented hereon. The contents do not necessarily reflect the official views or policies of the State of Georgia or the Federal Highway Administration. This map does not constitute a standard, specification, or regulation.

