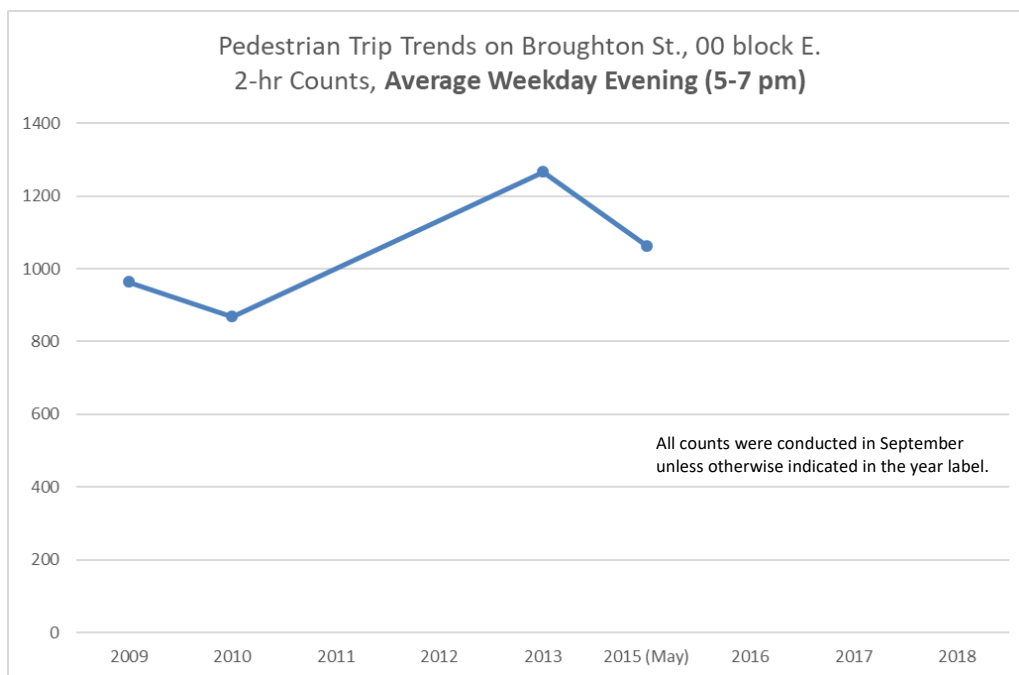
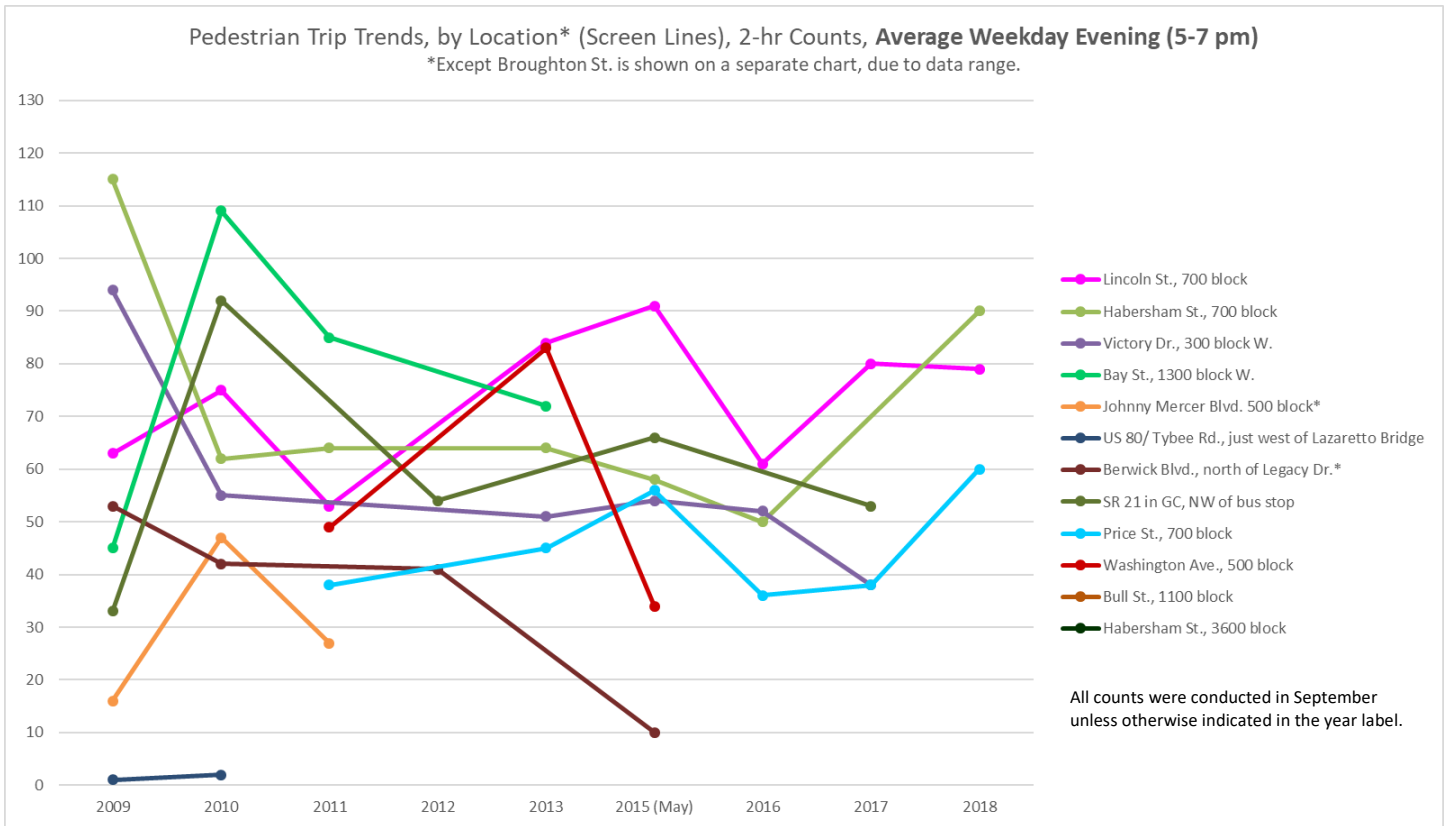


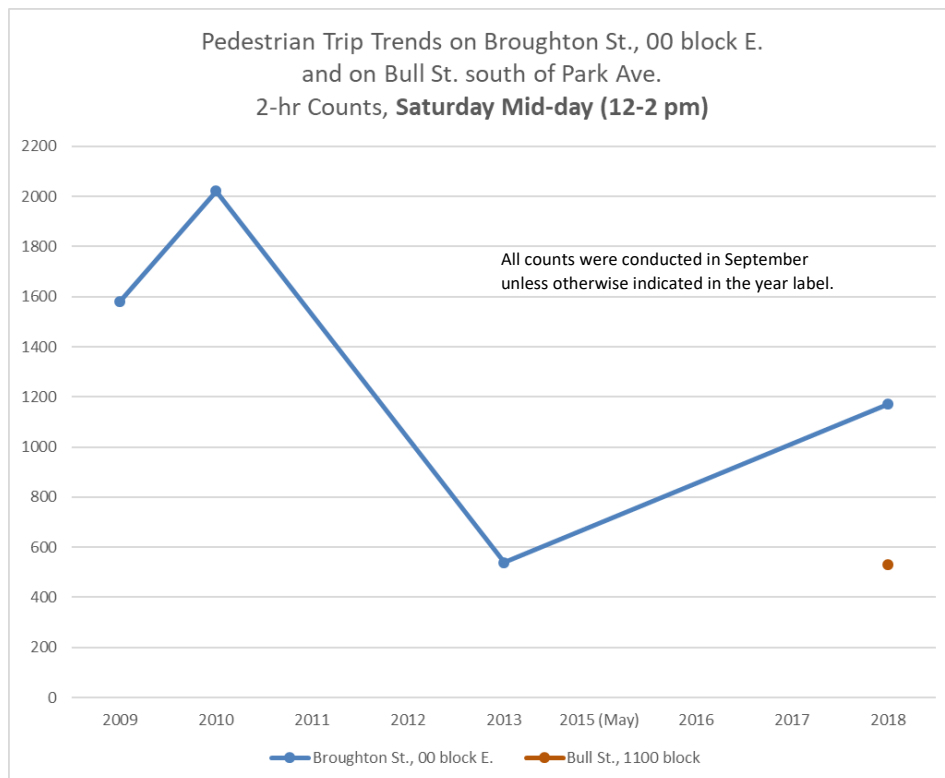
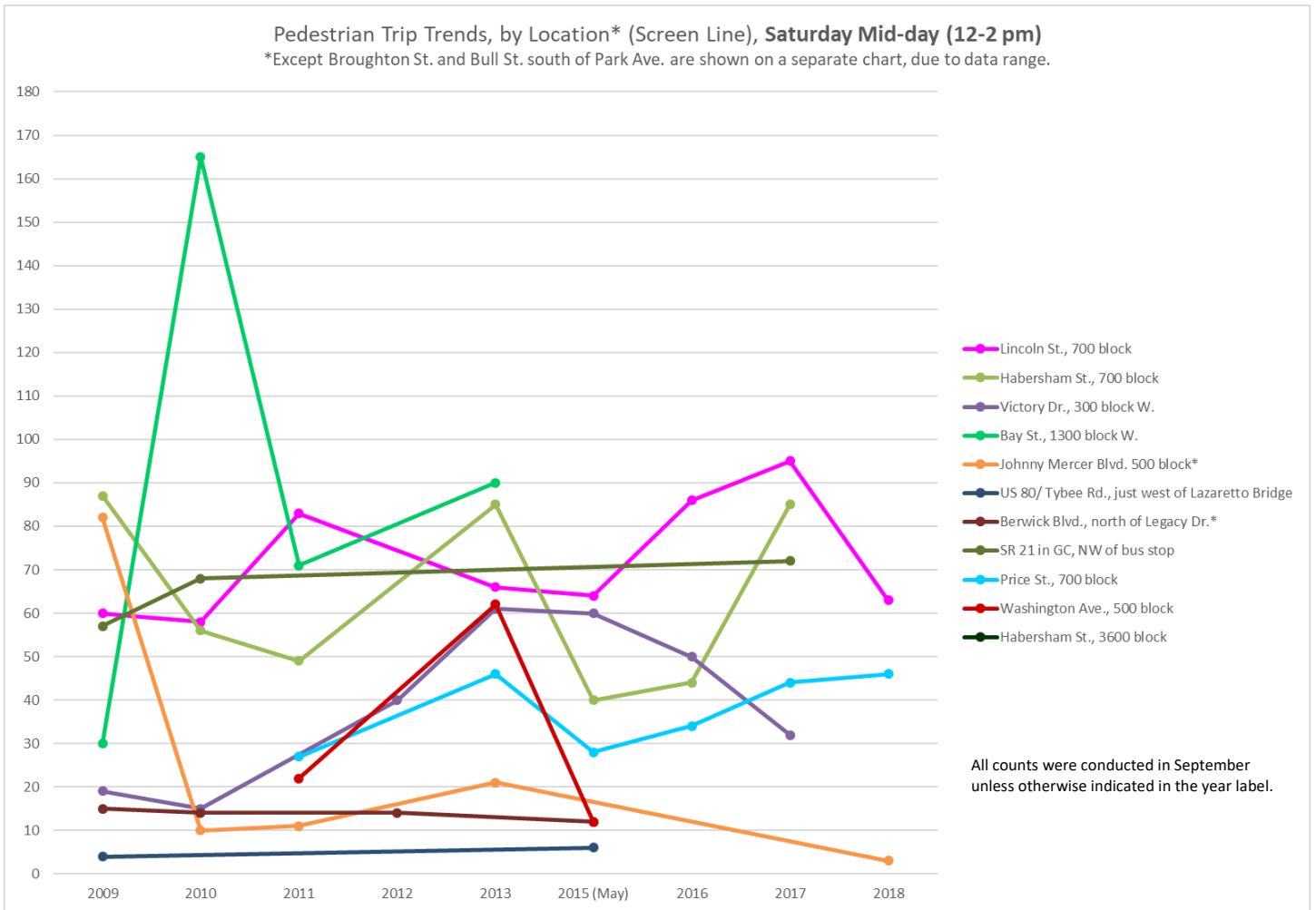
Pedestrian Trip Trends, by Location, Weekday Evening – (Screen Lines)

CORE MPO & Savannah Bicycle Campaign's Bicycle and Pedestrian Count Program



Pedestrian Trip Trends, by Location, Saturday Mid-day – (Screen Line)

CORE MPO & Savannah Bicycle Campaign's Bicycle and Pedestrian Count Program



Count Locations in the Regular Program

Chatham County, GA

Generally, some locations are counted only in alternating years.

- #1 Broughton St./ Bull St. (sidewalks both sides, no exclusive bicycle facility)
- #2 Lincoln St./ Gwinnett St. (sidewalks both sides, bicycle lane one-way north)
- #3 Habersham St./ Gwinnett St. (sidewalks both sides, no exclusive bicycle facility - signed route)
- #4 Victory Dr., between Montgomery St. and Jefferson St. (intermittent sidewalks, no exclusive bicycle facility)
- #5 W. Bay St., east of Carolan St. (sidewalks both sides, no exclusive bicycle facility)
- #6 Johnny Mercer Blvd. and McCorkle Trail, between St. Catherine St. and Sapelo St. (no sidewalks, multi-use path)
- #7 U.S. 80, west of Lazaretto Creek (no sidewalks, no exclusive bicycle facility)
- #8 Berwick Blvd., between Legacy Rd. and Stonebridge Rd. (no sidewalks, multi-use path)
- #9 SR 21, southeast of Brampton Rd. (sidewalks both sides, no exclusive bicycle facility)
- #10 Price St./ Gwinnett St. (sidewalk both sides, bike lane one-way south, installed in 2012)
- #11 Washington Ave., just west of the main entry sidewalk into Savannah Arts Academy (sidewalk both sides, landscaped median, bike lanes)
- #12 Bull St./ Park Ave. (sidewalks, shared path on one side of Park Ave., no exclusive bicycle facilities)
- #13 Habersham St./ 52nd St. (sidewalks both sides, bike lanes on Habersham, signed bike route with shared road on 52nd)

