



Thoroughfare Plan

May, 2014



The Thoroughfare Plan

To achieve the goals of the *Total Mobility Plan*, as well as those of the updated Comprehensive Plan, the CORE MPO, together with local jurisdictions, developed a Thoroughfare Plan for the region.

This Thoroughfare Plan, coordinated with the non-motorized plan, is intended to:

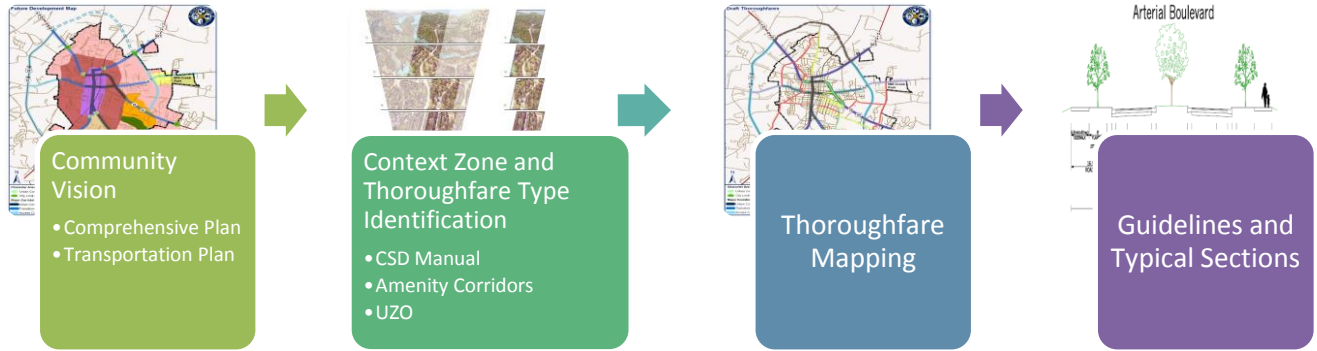
- Ensure/increase accessibility, mobility, and connectivity for people and freight.
- Promote safe and efficient travel for all users and create a framework for common sense trade-offs between automobile capacity and multimodal design elements.
- Support community development and land use goals and promote a sense of place and support activities with on-street parking, bike travel, land access, and pedestrian friendly intersections.
- Establish transparent expectations for transportation infrastructure and create consistency in code references to the road network, which provides predictable and consistent information to development community

Thoroughfare types are defined by their function in the road network as well as the character of the area they serve. The duality of transportation function and the relationship with the character, or context, of each facility informs each thoroughfare type's recommended design parameters.

Thoroughfare planning is promoted as part of a larger movement called context sensitive design or context sensitive solutions. The Institute of Transportation Engineers (ITE) defines context sensitive solutions (CSS) as follows:

CSS is a different way to approach the planning and design of transportation projects. It is a process of balancing the competing needs of many stakeholders starting in the earliest stages of project development. It is also flexibility in the application of design controls, guidelines and standards to design a facility that is safe for all users regardless of the mode of travel they choose.

In this planning effort, the CORE MPO worked closely with its local planning partners to identify the appropriate context sensitive parameters for each roadway classification and developed typical sections that incorporated these treatments. A technical working group was formed to develop these typical sections and the technical staff from the MPO and the city and county met regularly to review and refine the work efforts. These desired typical sections provide the framework for identifying deficiencies in the existing network and a guideline for future infrastructure. The flow chart below depicts the planning process for the development of the Thoroughfare Plan.



The working group built on the standard functional classification naming convention to identify the roadway classifications. Two contexts or character areas were identified for each classification. These types included Type A or Urban, which includes walkable, urban facilities, and Type B or Suburban, which includes the standard, auto-dominated, or special district facilities. The roadway classifications include Major Arterial, Minor Arterial, and Collector. The effort does not include local streets.

The chart below depicts the design parameters for each classification. Following the chart, the typical sections for each classification are shown and then the Thoroughfare Plan map. The design parameters and typical sections were cross-referenced with each facility in the planning area. Any missing design elements were identified and those projects were incorporated into the Vision Plan, or unfunded project list. The thoroughfare effort was completed in coordination with the Non-motorized Plan.

Thoroughfare Plan Facility Types

Type A: Urban

Thoroughfare Type	Major Arterial	Minor Arterial	Collector
HPMS/GDOT Functional Classification	Principal Arterial Minor Arterial Major Collector*	Principal Arterial Minor Arterial Minor Collector*	Minor Arterial Major Collector* Minor Collector* Local
Right of Way Width	84 ft. to 122 ft.	82 to 130 ft.	69 to 120 ft.
Design Speed	35 to 40 mph	30 to 35 mph	30 to 35 mph
Target Speed	30 to 35 mph	25 to 30 mph	25 to 30 mph
Number of Lanes	4 to 6	2 to 4	2 to 4
Lane Width	11 – 12 ft.	11 ft.	11 ft.
Median	14 ft. min., 20 ft. preferred plus 3 ft. total curb and gutter	14 ft. min., 16 ft. preferred plus 3 ft. total curb and gutter (if used, 11 ft. lane required for fire access)	Optional – 14 ft. plus 3 ft. total curb and gutter (if used, 11 ft. lane required for fire access)
Bicycle Facility	Bike Lane 5 ft. min., 6 ft. preferred	Bike Lane 5 ft. min., 6 ft. preferred	Bike Lane 6 ft.
Parking Lanes	None	8 ft. preferred	7 ft. min., 8 ft. preferred
Curb and Gutter	3 ft. (incl. both sides)	3 ft. (incl. both sides)	3 ft. (incl. both sides)
Pedestrian Buffer	10 ft. tree well or 8 to 10 ft. planting strip	10 ft. tree well or 6 to 10 ft. planting strip	10 ft. tree well or 6 to 10 ft. planting strip
Walkway	Sidewalk 4 ft. min., 8 ft. preferred	Sidewalk 4 ft. min., 6 ft. preferred; may be max. of 15 ft. in lieu of pedestrian buffer in predominately commercial uses	Sidewalk 4 ft. min., 6 ft. preferred; In predominately commercial ground floor uses, 8-10 ft. sidewalk preferred
Roadside Width**	18 ft. recommended 12 ft. min.	21 ft. recommended in predominantly commercial ground floor uses 12 ft. min.	16 ft. recommended in predominantly commercial ground floor uses 10 ft. min.

Type B: Suburban

Thoroughfare Type	Major Arterial	Minor Arterial	Collector
HPMS/GDOT Functional Classification	Principal Arterial Minor Arterial Major Collector*	Principal Arterial Minor Arterial Minor Collector*	Minor Arterial Major Collector* Minor Collector* Local
Right of Way Width	84 ft. to 122 ft.	94 to 124 ft.	69 to 103 ft.
Design Speed	45 to 65 mph	40 to 55 mph	30 to 50 mph
Target Speed	35 to 55 mph	30 to 45 mph	25 to 40 mph
Number of Lanes	4 to 6	2 to 4	2
Lane Width	11 – 12 ft.	11 ft.	11 ft.
Median	14 ft. min., 20 ft. preferred	14 ft.	None
Bicycle Facility	Optional 10 ft. separated pathway (one side) or as specified in Non-motorized Plan	Bike Lane 5 ft. min., 6 ft. preferred	Bike Lane 6 ft.
Parking Lanes	None	None	7 ft. min., 8 ft. preferred
Curb and Gutter	3 ft. (incl. both sides)	3 ft. (incl. both sides)	3 ft. (incl. both sides)
Pedestrian Buffer	10 ft. tree well or planting strip	8 - 10 ft. tree well or planting strip	6 to 10 ft. tree well or planting strip
Walkway	Optional 10 ft. separated pathway (one side) or as specified in Non-motorized Plan	Sidewalk 4 ft. min., 6 ft. preferred; may be max. of 15 ft. in lieu of pedestrian buffer in predominately commercial uses	Sidewalk 4 ft. min., 6 ft. preferred

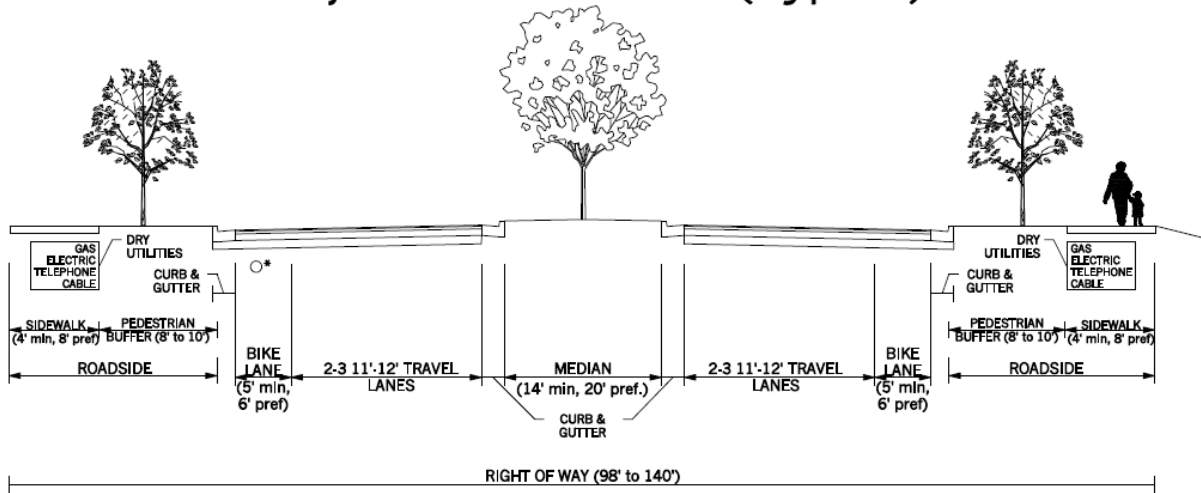
Dry Utilities: Under sidewalk/planting strip

Water/Sewer: Outside R/W or under roadway

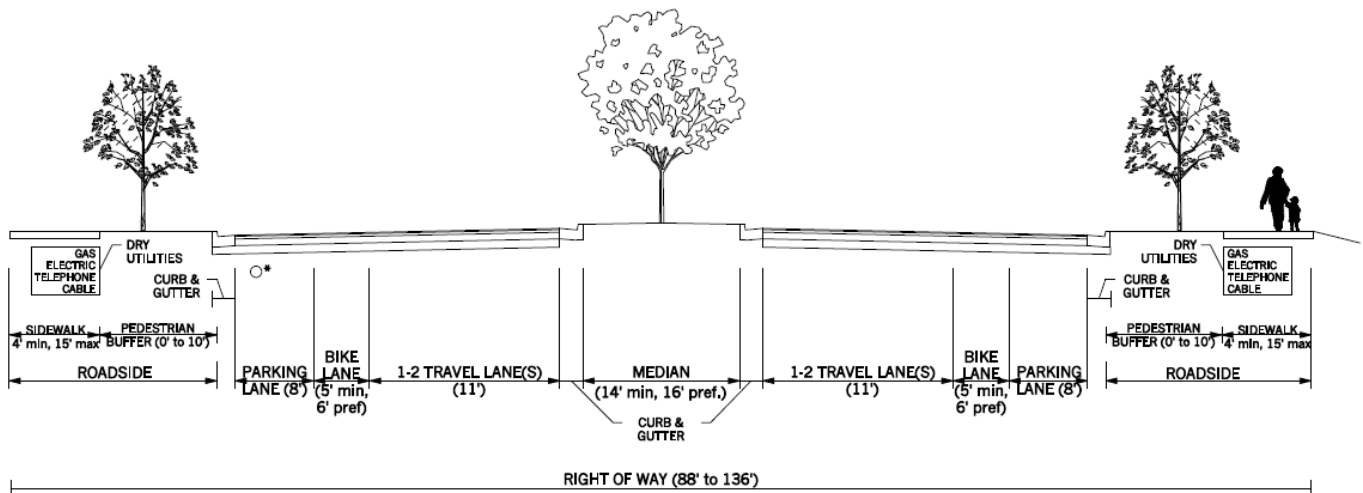
* Urbanized Collectors are not differentiated as Major or Minor

** Roadside width should include an additional 1 to 1.5 ft. frontage zone along walls, facades, and fences

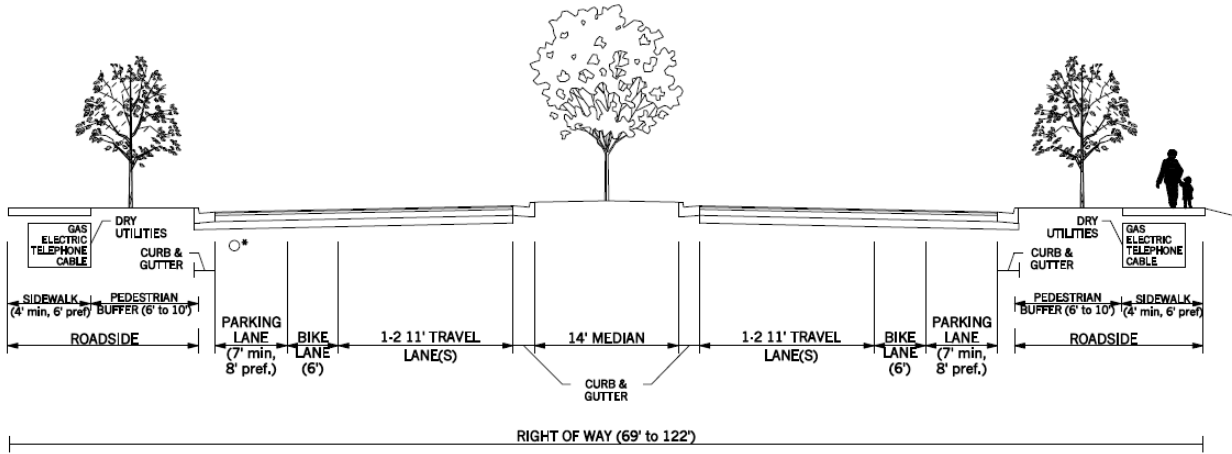
Major Urban Arterial (Type A)



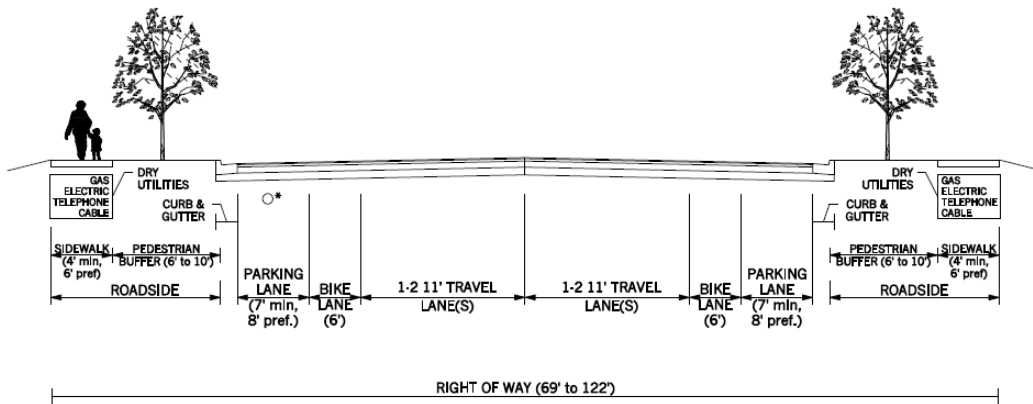
Minor Urban Arterial (Type A)



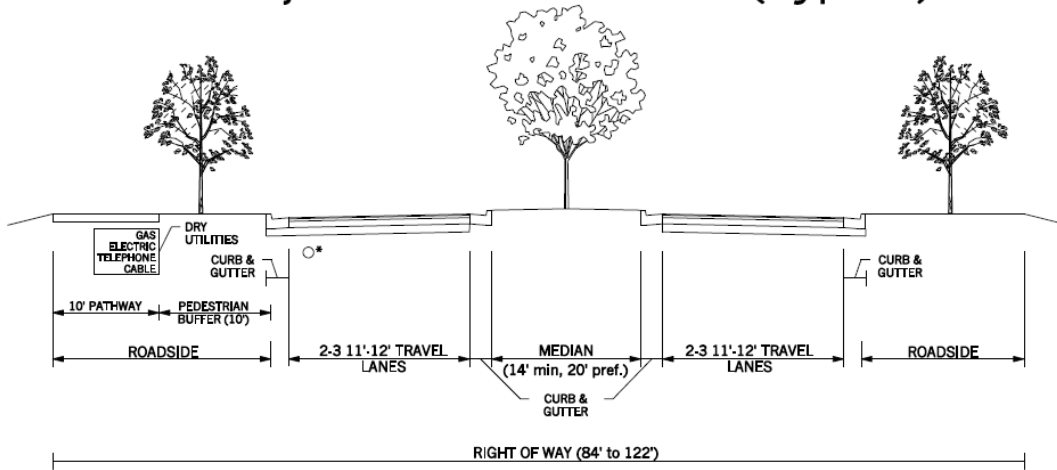
Urban Collector (Type A)



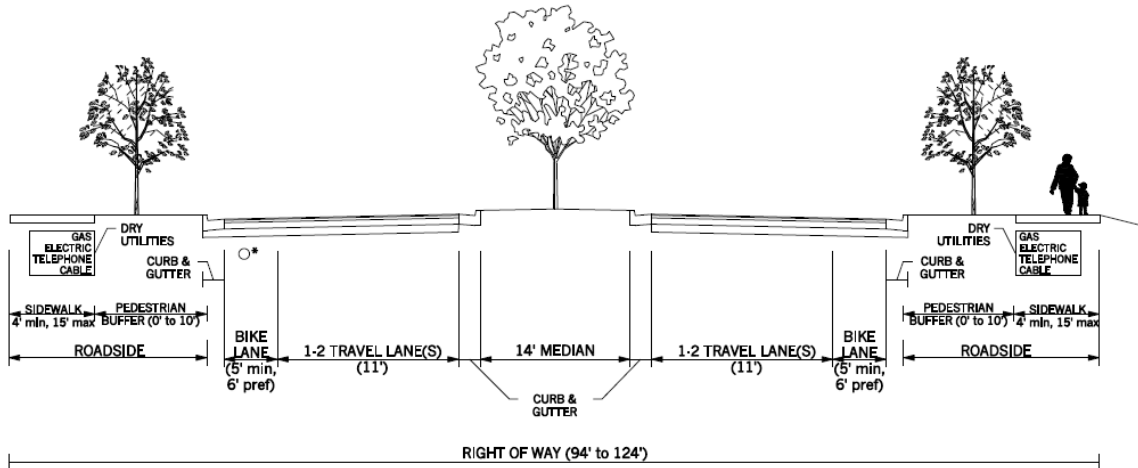
Urban Collector (Type A)



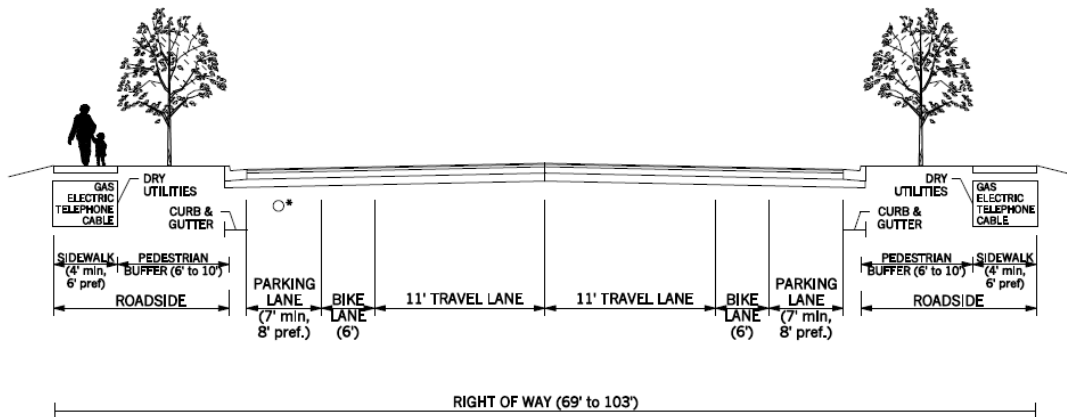
Major Suburban Arterial (Type B)



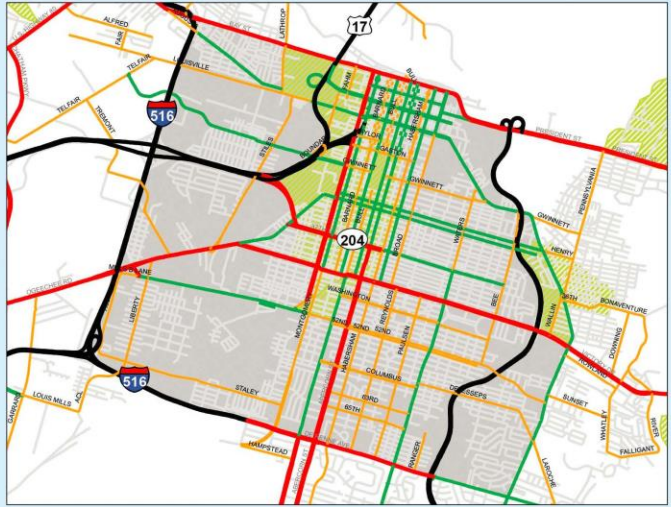
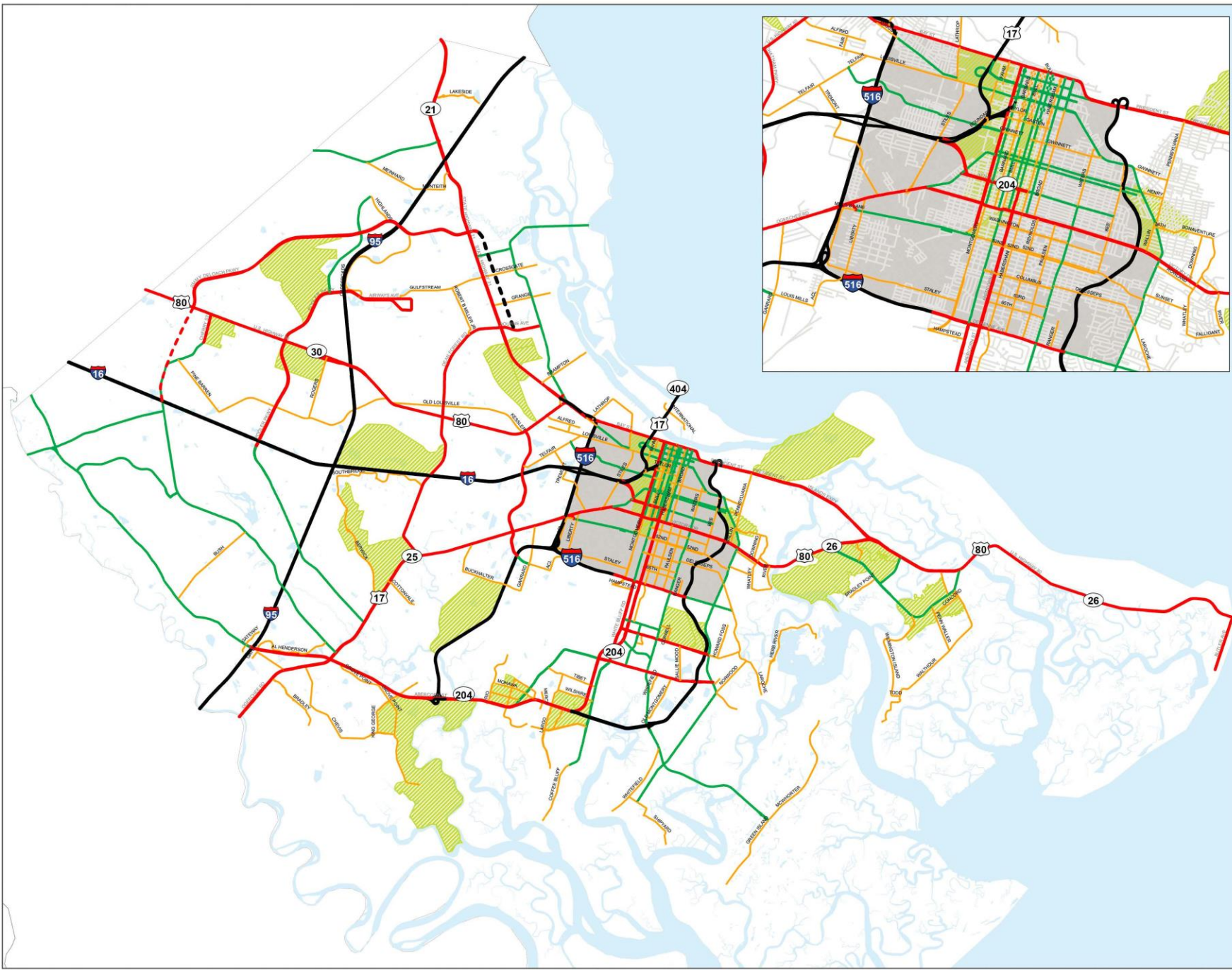
Minor Suburban Arterial (Type B)



Suburban Collector (Type B)



* Note: Dry utilities located under sidewalk and/or pedestrian buffer. Water/Sewer located outside right of way or under travelway.



Thoroughfare Type

CORE Thoroughfare Plan

Thoroughfare Class

-  Interstate/Freeway
-  Major Arterial
-  Minor Arterial
-  Collector
-  Central Savannah
-  Activity Centers
-  Water



Source: Chatham County, Savannah Area GIS



Thoroughfare Needs - Major Arterials

NAME	THOROUGHFARE CLASSIFICATION	TERMINI		URBAN/ SUBURBAN	LENGTH (miles)	NEEDS			
		FROM	TO			LANES	MEDIAN	SIDEWALK	BIKE LANE
ABERCORN ST	Major Arterial	Derenne	Middleground Rd	Suburban	2.42			X (L)	
		Apache Ave	I-95	Urban	7.02				
		White Bluff Rd	Largo Rd	Urban	2.81			X (R)	
		Arts Dr	I-95	Urban	7.49				
		Derenne	I-95	Urban	12.96				X (L&R)
AIRWAYS AVE	Major Arterial	I-95	Savannah/Hilton Head Airport	Suburban	1.53			X (L&R)	X (L&R)
BONNYBRIDGE RD	Minor Arterial	Augusta Rd	17/N Coastal Hwy	Suburban	0.94			X (L&R)	X (L&R)
BOURNE AVE	Major Arterial	Commerce Blvd	25/N Coastal Hwy	Suburban	1.43		X	X (L&R)	X (L&R)
BUTLER AVE	Major Arterial	16th St	US 80/1st st	Urban	1.45		X		X (L&R)
CHATHAM PKWY	Major Arterial	Garrard Ave	US 80	Suburban	3.99				
		US 17/Ogeechee Rd	Southern Blvd	Suburban	1.19		X	X (L&R)	X (L&R)
		Park of Commerce Way	US 80	Suburban	1.40				
DE RENNE AVE	Major Arterial	I-516	LaRoche Ave	Suburban	2.96				
		Abercorn St	LaRoche Ave	Suburban	2.56		X		X (L&R)
		Skidaway Rd	LaRoche Ave	Suburban	0.53			X (L&R)	
DEAN FOREST RD	Major Arterial	US 17/Ogeechee Rd	I-16	Suburban	6.04	2	X	X (L&R)	X (L&R)
W MONTGOMERY CROSS RD	Major Arterial	Middleground Rd	Abercorn St	Suburban	0.92				X (L&R)
		Abercorn St	White Bluff Rd	Suburban	3.00			X (L)	
E MONTGOMERY CROSS RD	Major Arterial	White Bluff Rd	Truman Pkwy	Suburban	2.37				
		White Bluff Rd	Atwood St	Suburban	0.20		X	X (L&R)	X (L&R)
		Waters Ave	Lake Mayer Rd	Suburban	1.07				
		Atwood St	Waters Ave	Suburban	0.83			X (L)	
EISENHOWER DR	Major Arterial	White Bluff Rd	Waters Ave	Suburban	0.99			X (L&R)	
		Waters Ave	Shorty Cooper Rd	Urban	0.99		X	X (L)	X (L&R)
		Shorty Cooper Rd	Skidaway Rd	Urban	0.46				
ISLANDS EXPY	Major Arterial	E President St	US 80	Urban	5.12			X (L&R)	X (L&R)
MAIN ST	Major Arterial	Foundation Dr	S of Minus Ave	Suburban	0.38		X	X (L&R)	
		S of Minus Ave	Brampton Ave	Suburban	0.34			X (R)	X (L&R)
OGEECHEE RD	Major Arterial	County Line	S of Dean Forest Rd	Suburban	6.70			X (L&R)	
		S of Dean Forest Rd	I-516	Suburban	4.01		X	X (L&R)	X (L&R)
POOLER PKWY	Major Arterial	Quacco Rd	Westbrook Ln	Suburban	0.52	2	X		
		Westbrook Ln	Blue Moon Xing	Urban	0.13			X (L&R)	X (L&R)
		Blue Moon Xing	I-95	Urban	0.32				
S CHERRY ST	Major Arterial	Bloomingle Rd	US 80	Urban	0.77	2	X	X (L&R)	X (L&R)
STATE HIGHWAY 21	Major Arterial	I-516	Minis Ave	Suburban	0.57			X (L&R)	
		Minis Ave	Smith Ave	Urban	1.49		X		X (L&R)
		Smith Ave	County line	Suburban	8.71			X (L&R)	

NAME	THOROUGHFARE CLASSIFICATION	TERMINI		URBAN/ SUBURBAN	LENGTH (miles)	NEEDS			
		FROM	TO			LANES	MEDIAN	SIDEWALK	BIKE LANE
U.S. HIGHWAY 17 ALT	Major Arterial	SR 21	Main St	Suburban	0.10		X	X (L&R)	X (L&R)
	Minor Arterial	Main St	Minus Ave	Suburban	0.41			X (R)	X (L&R)
		Minus Ave	Brampton Rd	Suburban				X (L&R)	
		Brampton Rd	Gibbons Rd	Suburban		2		X (R)	
		Gibbons Rd	S of Blackburn St	Suburban		2	X	X (L&R)	
		S of Blackburn St	Dorset Rd	Suburban				X (L&R)	
		Dorset Rd	Appleby Rd	Suburban				X (L&R)	
Appleby Rd	State line	Suburban					X (L&R)		
U.S. HIGHWAY 80	Major Arterial	County line	Pooler Pkwy	Suburban	3.79			X (L&R)	X (L&R)
		Pooler Pkwy	Brighton Woods Dr	Urban	0.28				
		Brighton Woods Dr	W Collins St/Louisville Rd	Urban	0.36		X	X (R)	
		W Collins St/Louisville Rd	I-95	Suburban	1.23	2		X (L&R)	
		I-95	Bourne Ave	Suburban	0.19				
		Bourne Ave	N of Coleman Blvd	Suburban	0.50			X (L&R)	
		N of Coleman Blvd	Alfred St	Suburban	5.16		X		
		Alfred St	I-516	Suburban	0.57				
		Islands Expressway	Bryan Woods Rd	Suburban	0.84				
		Bryan Woods Rd	Suncrest Blvd	Suburban	0.65				
		Suncrest Blvd	Johnny Mercer Blvd	Suburban	1.00				
		Johnny Mercer Blvd	E of Bull River	Suburban	1.01	2	X	X (L&R)	
		E of Bull River	N of Ft Pulaski	Suburban	3.43				
		N of Ft Pulaski	Lazaretto Creek	Suburban	1.07	2			
Lazaretto Creek	Teresa Ln	Suburban	1.34						
Teresa Ln	Butler Ave	Suburban	1.28						
W BAY ST	Major Arterial	I-516	US 80	Suburban	0.34				X (L&R)
WHITE BLUFF RD	Major Arterial	Coffee Bluff Rd	Willow Rd	Suburban	1.41	2	X	X (L&R)	X (L&R)
		Willow Rd	Turtle Creek Rd	Urban	0.55			X (L)	
		Turtle Creek Rd	mall driveway	Suburban	1.76			X (L&R)	
		mall driveway	Abercorn St	Suburban	0.16			X (L)	
		Abercorn St	Stephenson Ave	Suburban	0.77			X (L&R)	
		Stephenson Ave	Johnston St	Suburban	0.61			X (L&R)	
Johnston St	Derenne Ave	Suburban	0.44				X (R)		

Thoroughfare Needs - Minor Arterials

NAME	THOROUGHFARE CLASSIFICATION	TERMINI		URBAN/ SUBURBAN	LENGTH (miles)	NEEDS			
		FROM	TO			LANES	MEDIAN	SIDEWALK	BIKE LANE
BENTON BLVD	Minor Arterial	Pooler Pkwy	Highlands Blvd	Suburban	3.06				X (L&R)
		N of Mulberry Rd	Highlands Blvd	Suburban	2.69			X (R)	
BLOOMINGDALE RD	Minor Arterial	I-16	Railroad	Suburban	1.87		X	X (L&R)	X (L&R)
BONNYBRIDGE RD	Minor Arterial	Augusta Rd	17/N Coastal Hwy	Suburban	0.94			X (L&R)	X (L&R)
BRYAN WOODS RD	Minor Arterial	Johnny Mercer Blvd	US 80/Islands Expwy	Urban	0.93		X	X (L&R)	X (L&R)
DIAMOND CSWY	Minor Arterial	Whitefield Ave	Green Island Rd	Suburban	3.42			X (L&R)	X (L&R)
		Whitefield Ave	Skidaway Island Park Rd	Suburban	3.35		X		
FERGUSON AVE	Minor Arterial	Shipyard Rd	Skidaway Rd	Suburban	3.59		X	X (L&R)	X (L&R)
FORT ARGYLE RD	Minor Arterial	I-95	County line	Suburban	8.35				
		I-95	Leopard Ln	Suburban	3.57		X	X (L&R)	X (L&R)
		Canvasback Dr	County line	Suburban	1.86				
HODGSON MEMORIAL DR	Minor Arterial	Montgomery Cross Rd	Stephenson Ave	Suburban	1.19				
		Mall Way	Stephenson Ave	Suburban	0.81			X (L&R)	X (L&R)
		Montgomery Cross Rd	N of E Fairmont Ave	Suburban	0.15			X (L)	
JOHN CARTER RD	Minor Arterial	Fort Argyle Rd	Little Neck Rd	Suburban	3.16		X	X (L&R)	X (L&R)
JOHNNY MERCER BLVD	Minor Arterial	US 80	US 80	Urban	2.35			X (L&R)	X (L&R)
		Turner Creek	US 80	Urban	2.43		X		
LITTLE NECK RD	Minor Arterial	US 17/Ogeechee Rd	I-16	Suburban	8.64		X	X (L&R)	X (L&R)
MALL BLVD	Minor Arterial	Waters Ave	N of Hodgson Memorial	Suburban	0.59			X (L)	
		N of Hodgson Memorial	Mall Way	Suburban	0.24		X		X (L&R)
		Mall Way	Abercorn St	Suburban	0.09				X (L&R)
MIDDLE LANDING RD	Minor Arterial	Fort Argyle Rd	New Hampstead	Suburban	3.04		X	X (L&R)	X (L&R)
MIDDLEGROUND RD	Minor Arterial	Abercorn St	W Montgomery Cross Rd	Suburban	1.77				X (L&R)
NEW HAMPSTEAD PKWY	Minor Arterial	Middle Landing Rd	Little Neck Rd	Suburban	0.02			X (L&R)	X (L&R)
OLD RIVER RD	Minor Arterial	Fort Argyle Rd	County line	Suburban	1.71		X	X (L&R)	X (L&R)
QUACCO RD	Minor Arterial	US 17/Ogeechee Rd	Pooler Pkwy	Suburban	4.80		X	X (L&R)	X (L&R)
SKIDAWAY RD	Minor Arterial	Parkersburg Rd	Malibou Cir	Suburban	1.61			X (L&R)	
		Malibou Cir	Peeples Dr	Urban	0.45		X		X (L&R)
		Peeples Dr	Derenne Ave	Suburban	1.14				X (L&R)
STATE HIGHWAY 30	Minor Arterial	County Line	SR 21	Suburban	3.41		X	X (L&R)	X (L&R)
STEPHENSON AVE	Minor Arterial	White Bluff Rd	Abercorn St	Suburban	0.16			X (L&R)	X (L&R)
		Abercorn St	Hodgson Memorial	Suburban	0.32		X		
		Hodgson Memorial Dr	Waters Ave	Suburban	0.51				X (L&R)
U.S. HIGHWAY 17 ALT	Minor Arterial	Main St	Minus Ave	Suburban	0.41			X (R)	
		Minus Ave	Brampton Rd	Suburban	0.34			X (L&R)	
		Brampton Rd	Gibbons Rd	Suburban	0.38	2			X (L&R)
		Gibbons Rd	S of Blackburn St	Suburban	0.27	2		X	X (R)
		S of Blackburn St	Dorset Rd	Suburban	2.54				X (L&R)
		Dorset Rd	Appleby Rd	Suburban	0.31				X (L&R)
W GWINNETT ST	Minor Arterial	Telfair Rd	I-516	Suburban	0.54		X	X (L&R)	X (L&R)
WATERS AVE	Minor Arterial	Whitefield Ave	E Montgomery Cross Rd	Suburban	1.38			X (L&R)	
		E Montgomery Cross Rd	Stephenson Ave	Suburban	1.16			X (R)	X (L&R)
		Stephenson Ave	Derenne Ave	Urban	1.05				X (L&R)

Thoroughfare Needs - Collectors

NAME	THOROUGHFARE CLASSIFICATION	TERMINI		URBAN/ SUBURBAN	LENGTH (miles)	NEEDS			
		FROM	TO			LANES	MEDIAN	SIDEWALK	BIKE LANE
ACL BLVD	Collector	Louis Mills Blvd	Liberty Pkwy	Suburban	0.30			X (L&R)	X (L&R)
AL HENDERSON BLVD	Collector	Gateway Blvd	Little Neck Rd	Suburban	1.50			X (R)	X (L&R)
ALFRED ST	Collector	US 80	Hopper St	Suburban	0.95			X (L&R)	X (L&R)
APACHE AVE	Collector	Roger Warlick Dr	Abercorn St	Suburban	0.26			X (L&R)	X (L&R)
		Mohawk St	Belfair Dr	Urban	0.17				
		Abercorn St	Mohawk St	Urban	0.53			X (R)	
BEAUMONT DR	Collector	Skidaway Rd	Robin Hood Dr	Suburban	0.38				X (L&R)
		Damascus Rd	Robin Hood Dr	Suburban	0.12			X (L&R)	
BERWICK BLVD	Collector	US 17/Ogeechee Rd	Trail Creek Lane	Urban	2.02			X (L)	X (L)
BRADLEY BLVD	Collector	Saybrook Point	17/Ogeechee Rd	Suburban	1.69				X (L&R)
		Grayson Ave	17/Ogeechee Rd	Suburban	1.23			X (L&R)	
BRADLEY POINT RD	Collector	Anchor Ct	Johnny Mercer Blvd	Suburban	0.85			X (L&R)	X (L&R)
BRAMPTON AVE	Collector	US 80	I-516/SR 21	Suburban	0.36			X (L&R)	X (L&R)
BRAMPTON RD	Collector	Augusta Rd/SR 21	Green St	Suburban	1.23			X (L&R)	X (L&R)
BUCKHALTER RD	Collector	Garrard Ave	US 17/Ogeechee Rd	Suburban	2.40			X (L&R)	X (L&R)
BUSH RD	Collector	Fort Argyle Rd	Little Neck Rd	Suburban	2.53			X (L&R)	X (L&R)
CANEBRAKE RD	Collector	US 17/Ogeechee Rd	Gateway Blvd	Suburban	0.92			X (R)	X (L&R)
		N of Shady Grove Ln	Gateway Blvd	Suburban	0.63			X (L&R)	
CENTER DR	Collector	McAlpin Dr	Sullivan Dr	Suburban	0.29			X (L&R)	X (L&R)
CHEVIS RD	Collector	Wild Heron Rd	US 17/Ogeechee Rd	Suburban	2.30			X (L&R)	X (L&R)
COFFEE BLUFF RD	Collector	E Back St	Mill Court	Suburban	1.76			X (L&R)	X (L&R)
COMMERCIAL DR	Collector	Hodgson Memorial Dr	Eisenhower Dr	Suburban	0.44			X (L&R)	X (L&R)
CONCORD RD	Collector	Penn Waller Rd	Walthour Rd	Urban	0.78				X (L&R)
		Angel Oaks Dr	S of Vickery Ln	Urban	0.39			X (R)	
CORNELL AVE	Collector	Eisenhower Dr	Waters Ave	Urban	0.68			X (L)	X (L&R)
		MacArthur Dr	Waters Ave	Urban	0.10			X (L&R)	
COTTONVALE RD	Collector	Salt Landing Way	US 17/Ogeechee Rd	Suburban	0.72			X (L&R)	X (L&R)
CROSSGATE RD	Collector	SR 21/Augusta Rd	end	Suburban	1.54			X (L&R)	X (L&R)
		SR 21/Augusta Rd	Railroad	Suburban	0.56				
		S Coastal Hwy	end	Suburban	0.66				
		Railroad	Evora St	Suburban	0.15			X (L)	
CROSSROADS PKWY	Collector	Airways Ave	Jimmy Deloach Pkwy	Suburban	3.35			X (L&R)	X (L&R)
DEERFIELD RD	Collector	Windsor Rd	Abercorn St	Urban	0.61				X (L&R)
		Windsor Rd	Collingwood Dr	Urban	0.47			X (L)	
DUTCHTOWN RD	Collector	Apache Ave	Abercorn St	Urban	0.94			X (L&R)	X (L&R)
FAIR ST	Collector	Louisville Rd	Alfred St	Suburban	0.20			X (R)	X (L&R)

NAME	THOROUGHFARE CLASSIFICATION	TERMINI		URBAN/ SUBURBAN	LENGTH (miles)	NEEDS			
		FROM	TO			LANES	MEDIAN	SIDEWALK	BIKE LANE
E GATEWAY BLVD	Collector	Abercorn St	Al Hendeson Blvd	Suburban	0.45			X (L&R)	X (L&R)
GARRARD AVE	Collector	Buckhalter Rd	US 17/Ogeechee Rd	Suburban	1.77			X (L&R)	X (L&R)
GRANGE RD	Collector	SR 21/Augusta Rd	end	Suburban	1.67			X (L&R)	X (L&R)
GREEN ISLAND RD	Collector	Lufburrow Way	Diamond Causeway	Suburban	2.06			X (L&R)	X (L&R)
GRIMBALL POINT RD	Collector	Hopecrest Ave	Waite Dr	Suburban	0.43			X (L&R)	X (L&R)
GROVE POINT RD	Collector	Grove Point Island Rd	King George Blvd	Suburban	2.17			X (L)	X (L&R)
		Georgetown Grove Apt	Abercorn St	Suburban	0.16			X (L&R)	
GULFSTREAM RD	Collector	Ida J Gadsden Dr	Augusta Rd/SR 21	Suburban	2.64			X (L&R)	X (L&R)
HABERSHAM ST	Collector	Stephenson Ave	Derenne Ave	Suburban	1.06				X (L&R)
		Stephenson Ave	Jackson Woods Blvd	Suburban	0.23			X (R)	
HAMPSTEAD AVE	Collector	Mildred St	White Bluff Rd	Suburban	0.55			X (L&R)	X (L&R)
HENDLEY DR	Collector	Monteith Rd	Augusta Rd/SR 21	Suburban	0.51			X (L&R)	X (L&R)
HIGHLANDS BLVD	Collector	Jimmy DeLoach Pkwy	Benton Blvd	Suburban	0.81			X (L)	X (L&R)
HOPECREST AVE	Collector	LaRoche Ave	Grimball Point Rd	Suburban	0.18			X (L&R)	X (L&R)
HOWARD FOSS DR	Collector	Beaumont Dr	Bona Bella Ave	Suburban	0.91			X (L&R)	X (L&R)
KESSLER AVE	Collector	US 80	Old Louisville Rd	Suburban	0.68			X (L&R)	X (L&R)
KING GEORGE BLVD	Collector	Wild Heron Rd	Abercorn St	Urban	1.89			X (R)	X (L&R)
		Abercorn St	Westminster Way	Suburban	0.58			X (L&R)	
LAKESIDE BLVD	Collector	SR 21/Augusta Rd	Moonlight Trail	Suburban	1.02				X (L&R)
LARGO DR	Collector	Spanish Moss Rd	Windsor Rd	Suburban	1.09			X (L&R)	X (L&R)
		Windsor Rd	Abercorn St	Urban	0.68			X (R)	
		Abercorn St	Wilshire Blvd	Urban	0.45			X (L&R)	
		Wilshire Blvd	Tibet Ave	Suburban	0.44			X (L)	X (L&R)
LAROCHE AVE	Collector	W Bluff Dr	Derenne Ave	Suburban	2.64			X (L&R)	X (L&R)
LIBERTY PKWY	Collector	Acl Blvd	Staley Ave	Suburban	0.49				X (L&R)
		Mills B Lane Blvd	US 80/Ogeechee Rd	Suburban	0.19			X (L&R)	
		Staley Ave	Mills B Lane Blvd	Suburban	0.87			X (L)	
LOUIS MILLS BLVD	Collector	Garrard Ave	Acl Blvd	Suburban	0.59			X (L&R)	X (L&R)
LOUISVILLE RD	Collector	US 80	Stiles Ave	Suburban	1.77			X (L&R)	X (L&R)
		Stiles Ave	W Boundary St	Suburban	0.44			X (L)	
MCWHORTER DR	Collector	Diamond Cswy	Modena Island Dr	Suburban	4.14			X (L&R)	X (L&R)
MEINHARD RD	Collector	I-95	SR 30	Suburban	1.73			X (L&R)	X (L&R)
MERCY BLVD	Collector	Woodley Rd	McAuley Dr	Suburban	0.40			X (R)	X (L&R)
MOHAWK ST	Collector	Rio Rd	Chaintree Dr	Urban	0.36			X (L&R)	X (L&R)
		Chaintree Dr	Cail Dr	Urban	0.04			X (L)	
		Cail Dr	Apache Ave	Urban	0.10				
		Apache Ave	Abercorn St	Urban	0.40			X (L&R)	

NAME	THOROUGHFARE CLASSIFICATION	TERMINI		URBAN/ SUBURBAN	LENGTH (miles)	NEEDS			
		FROM	TO			LANES	MEDIAN	SIDEWALK	BIKE LANE
MONTEITH RD	Collector	I-95	E of Hendley Rd	Suburban	0.71			X (L&R)	X (L&R)
MONTGOMERY ST	Collector	Mildred St	Derenne Ave	Suburban	0.39			X (L&R)	X (L&R)
NORWOOD AVE	Collector	Skidaway Rd	LaRoche Ave	Suburban	1.16			X (L&R)	X (L&R)
NOTTINGHAM DR	Collector	S Robinhood Dr	LaRoche Ave	Suburban	0.47			X (L&R)	X (L&R)
OLD LOUISVILLE RD	Collector	US 80	Kessler Ave	Suburban	3.03			X (L&R)	X (L&R)
OLD MONTGOMERY RD	Collector	Whitefield Ave	E Montgomery Cross Rd	Suburban	1.28			X (R)	X (L&R)
PAULSEN ST	Collector	Oxford Dr	Derenne Ave	Suburban	0.08				X (L&R)
PENN WALLER RD	Collector	Walthour Rd	S of Port Royal Dr	Suburban	0.94			X (R)	
		S of Port Royal Dr	Concord Rd	Urban	0.11			X (L)	X (L&R)
		Concord Rd	Johnny Mercer Blvd	Urban	0.22			X (L&R)	
PINE BARREN RD	Collector	Bloomingdale Rd	apartment complex	Suburban	0.31			X (L&R)	X (L&R)
		apartment complex	Brooklyn Way	Suburban	0.23			X (R)	
		Brooklyn Way	school entrance	Suburban	0.15			X (L&R)	
		school entrance	S Rogers St	Suburban	0.26			X (R)	
		S Rogers St	Longleaf Cir	Suburban	0.48			X (L)	
Longleaf Cir	US 80/Louisville Rd	Suburban	1.83			X (L&R)			
QUARTERMAN DR	Collector	Johnny Mercer Blvd	Islands Expressway	Urban	0.65			X (L&R)	X (L&R)
RIO RD	Collector	Abercorn St	end	Urban	0.53			X (L&R)	X (L&R)
ROBERT B MILLER JR RD	Collector	Dean Forest Rd	Gulfstream Rd	Suburban	1.37			X (L&R)	X (L&R)
ROGER WARLICK DR	Collector	Apache Ave	Windsor Rd	Suburban	0.93			X (L)	X (L&R)
S GATEWAY BLVD	Collector	Abercorn St	end	Suburban	0.30			X (L&R)	X (L&R)
S ROGERS ST	Collector	Pine Barren Rd	US 80/Louisville Rd	Suburban	1.61			X (L)	X (L&R)
SALLIE MOOD DR	Collector	E Montgomery Cross Rd	Sulgrave Rd	Suburban	0.23			X (L&R)	X (L&R)
		Sulgrave Rd	N of Foxhall Rd	Suburban	0.10			X (L)	
		N of Foxhall Rd	Eisenhower Dr	Suburban	0.60			X (L&R)	
SHAWNEE ST	Collector	Rio Rd	W of Apache Ave	Urban	0.47			X (R)	X (L&R)
		W of Apache Ave	E of Apache Ave	Urban	0.08				
		E of Apache Ave	Middleground Rd	Urban	0.24			X (R)	
SHIPYARD RD	Collector	Center Dr	Whitefield Ave	Suburban	1.57			X (L&R)	X (L&R)
SOUTHBRIDGE BLVD	Collector	Berwick Blvd	Trail Creek Lane	Urban	0.13			X (L&R)	X (L)
		Trail Creek Lane	Golf Club Dr	Urban	3.00				
		Golf Club Dr	Wedgfield Crossing	Suburban	0.12			X (R)	X (L&R)
		Wedgfield Crossing	Dean Forest	Suburban	0.16			X (L&R)	

NAME	THOROUGHFARE CLASSIFICATION	TERMINI		URBAN/ SUBURBAN	LENGTH (miles)	NEEDS			
		FROM	TO			LANES	MEDIAN	SIDEWALK	BIKE LANE
TELFAIR RD	Collector	Chatham Pkwy	Louisville Rd	Suburban	1.76			X (L&R)	X (L&R)
TIBET AVE	Collector	Middleground Rd	Leeds Gate Rd	Suburban	0.93				X (L&R)
		Leeds Gate Rd	White Bluff Rd	Suburban	0.44			X (L&R)	
TODD ST	Collector	Wilmington Island Rd	Walthour Rd	Suburban	0.24			X (L&R)	X (L&R)
TREMONT RD	Collector	I-516	Telfair Rd	Suburban	1.22			X (L&R)	X (L&R)
W GATEWAY BLVD	Collector	Fort Argyle Rd	end	Suburban	0.52			X (L&R)	X (L&R)
WAITE DR	Collector	Grimball Point Rd	Herb River Dr	Suburban	0.20			X (L&R)	X (L&R)
WALTHOUR RD	Collector	Wilmington Island Rd	Settlement Way	Suburban	2.37			X (L&R)	
		Settlement Way	Penn Waller Rd	Suburban	0.56			X (R)	X (L&R)
		Penn Waller Rd	Peter's Quay	Suburban	1.65				
		Peter's Quay	Walthour Cove	Urban	0.22			X (L&R)	X (R)
		Walthour Cove	Johnny Mercer Blvd	Urban	0.09				X (L)
WASHINGTON ST	Collector	Central Ave	Garfield St	Suburban	0.21			X (L&R)	X (L&R)
WHITEFIELD AVE	Collector	Cartwright St	Bethesda Rd	Suburban	1.94			X (L&R)	
		Bethesda Rd	Quail Trail	Suburban	0.74				X (L&R)
		Quail Trail	E Montgomery Cross Rd	Suburban	0.07			X (L)	
WHITEMARSH ISLAND RD	Collector	Johnny Mercer Blvd	Dolphin Lane	Urban	0.43			X (L)	
		Dolphin Lane	US 80	Urban	0.16				X (L&R)
WILD HERON RD	Collector	Chevis Rd	Trellis Way	Suburban	0.21			X (L&R)	
		Trellis Way	King George Blvd	Suburban	0.79			X (R)	X (L&R)
		King George Blvd	Grove Point Rd	Urban	0.45			X (L&R)	
WILMINGTON ISLAND RD	Collector	Todd St	Wilmington Island Village Way	Suburban	2.53			X (L&R)	X (L&R)
WILMINGTON ISLAND VILLAGE	Collector	Wilmington Island Rd	Johnny Mercer Blvd	Urban	0.25			X (L&R)	X (L&R)
WILSHIRE BLVD	Collector	Largo Dr	White Bluff Rd	Urban	0.96			X (L&R)	X (L&R)
WINDSOR RD	Collector	Science Dr/Sunnybrook Rd	Largo Drive	Suburban	0.39			X (L&R)	
		Largo Drive	White Bluff Rd	Urban	1.14			X (R)	X (L&R)

Thoroughfare Needs - North of DeRenne/East of 516/West of Skidaway

NAME	THOROUGHFARE CLASSIFICATION	TERMINI		LENGTH	URBAN/ SUBURBAN	LENGTH (miles)	NEEDS			
		FROM	TO				LANES	MEDIAN	SIDEWALK	BIKE LANE
Bay Street	Major Arterial	I-516	East Broad Street	2.690	Urban	2.67		X		X (L&R)
President Street	Major Arterial	East Broad Street	General McIntosh Blvd	0.260	Urban	0.28		X	X (R)	X (L&R)
	Major Arterial	General McIntosh Blvd	Truman Parkway	0.470	Urban	0.46			X (L&R)	
Wheaton Street	Minor Arterial	East Broad Street (or Randolph)	Skidaway Road	1.230	Urban	1.37		X		X (L&R)
Ogeechee Road	Major Arterial	I-516	Liberty Pkwy	0.380	Urban	0.36				X (L&R)
	Major Arterial	Liberty Pkwy	Victory Drive	0.890	Urban	0.92	2	X	X (L&R)	
	Minor Arterial	Victory Drive	Anderson Street	1.020	Urban	1.02				
Louisville Road	Collector	I-516	US 17	1.430	Urban	1.42			X (L&R)	X (L&R)
	Minor Arterial	US 17	MLK Boulevard	0.490	Urban	0.50		X		
Gwinnett Street	Minor Arterial	I-516	Carroll St	0.590	Urban	0.58		X	X (L&R)	X (L&R)
	Minor Arterial	Carroll St	I-16	1.070	Urban	1.07			X (L)	
	Minor Arterial	I-16	MLK Boulevard	0.330	Urban	0.33				
	Collector	Habersham Street	East Broad Street	0.180	Urban	0.18				
	Collector	East Broad Street	Atlantic Ave	0.180	Urban	0.18			X (L)	
37th Street	Minor Arterial	Price Street	Bee Road	1.210	Urban	1.21				X (L&R)
52 nd Street	Minor Arterial	I-516	Hopkins Street	1.440	Urban	1.37		X	X (L)	X (L&R)
	Minor Arterial	Hopkins Street	Montgomery Street	0.520	Urban	0.53				
	Collector	Waters Avenue	Ash Street	0.340	Urban	0.35				
	Collector	Ash Street	Harry S Truman Pkwy	0.370	Urban	0.36			X (L&R)	
	Collector	Harry S Truman Pkwy	Oakland Dr	0.240	Urban	0.13				
Montgomery Street	Collector	Oakland Dr	Skidaway Road	0.470	Urban	0.47			X (L)	X (L&R)
	Collector	Victory Drive	W 63rd St	1.060	Urban	1.06				
Henry Street	Collector	W 63rd St	Derenne Ave	0.620	Urban	0.63			X (R)	X (L&R)
	Minor Arterial	MLK Boulevard	Truman Parkway	1.880	Urban	1.88				
Anderson Street	Minor Arterial	Truman Parkway	Skidaway Road	0.260	Urban	0.27			X (L&R)	X (L&R)
	Minor Arterial	MLK Boulevard	Ash St	1.670	Urban	1.67				
	Minor Arterial	Ash St	Skidaway Road	0.510	Urban	0.51			X (L&R)	