

A2. Stakeholder Feedback – Comment Cards

Phase II West End Victory Drive Focus Area Report

Victory Drive Corridor Study

December 30, 2015





VICTORY DRIVE CORRIDOR STUDY

Chatham County Savannah MPC

August 2015

(PLEASE RETURN BY August 21, 2015)

STAKEHOLDER COMMENT CARD

Thank you for taking the time to provide input on the Victory Drive Corridor Study Phase II. The Chatham County–Savannah Metropolitan Planning Commission (MPC), in partnership with the City of Savannah and local community organizations, is developing a plan to improve Victory Drive while preserving its historic character. **This phase of the Victory Drive Corridor Study will focus on the potential to improve Victory Drive between Ogeechee Road and Martin Luther King, Jr. Boulevard.**

The goal of this study is to develop conceptual design plans that will revitalize this portion of Victory Drive into a beautiful street that reflects the community's rich history and vibrancy, as well as supports all modes of travel — pedestrians, cyclists, transit and vehicles. We welcome your thoughts and suggestions. Please feel free to share those with us below.

1. There may be a possibility that portions of Victory Drive could be reduced from four travel lanes to two – one in each direction. (Further study is required before this can be determined.) IF Victory Drive could be reduced to two lanes, how would you like to see that reclaimed street space utilized?

Please number the items below in order of highest priority (1) to lowest (7):

- a. Wider Center Landscaped Median
- b. On-street Bike Lanes
- c. Grass Beauty Strip Between the Curb and Sidewalk
- d. Wider Sidewalks
- e. Street Trees Planted Along the Sidewalk
- f. On-street Parking
- g. Other: _____



Concept Sketch, Typical "Complete Streets" Roadway Section (usa.streetsblog.org/)



RECEIVED

AUG 12 2015

METROPOLITAN PLANNING
COMMISSION

Stakeholder Comment Card
Victory Drive Corridor Study
Page 1 of 2

- 10
2. What are your **TOP THREE (3) ISSUES OR CONCERNS** related to Victory Drive between Ogeechee Road and MLK, Jr. Boulevard (the Phase II Study Area)?

Speed limit, flooding, more shade trees, Brick sidewalks, reaccessment of Hwy 80 to be zoned as A Blvd or Avenue. (I guess that's a DOT function)

3. In your opinion, what are the **TOP THREE (3) SOLUTIONS OR IMPROVEMENTS** that can be made to Victory Drive between Ogeechee Road and MLK, Jr. Boulevard?

make Victory one lane, relocate palm trees to new designated WWIT palm tree site, remove blighted abandoned houses.

4. Please share with us anything else you would like us to know about the corridor.

Tenant violations i.e., Loud music, more police presence, FACAD standard for homes

5. Please tell us a little about yourself: (OPTIONAL)

a) Do you live or work on or near Victory Drive? Yes ☒ No ☐

b) Do you own or run a business on or near Victory Drive? Yes ☒ No ☐

c) Name: Pastor First Union Baptist Church, Matthew Southall Brown Jr (Not Senior)

d) Address: 535 Berrien St

e) Email: pastorbrownjr@att.net

You may return your Comment Card either by email, by U.S. Mail or by dropping the comment card off at MPC's offices:

- o U.S. Mail - Victory Drive Study, c/o MPC, P.O. Box 8246, Savannah, 31412, or
- o E-mail - dgrabowski@symbioscity.com; (Denise Grabowski, MPC Project Manager)
- o Chatham County - Savannah Metropolitan Planning Commission, 110 East State Street, Savannah, Georgia 31412

M. Brown Jr
925 West Victory Dr
SAVANNAH, GA 31405


JACKSONVILLE FL 320

11 AUG 2015 PM 1.1



Victory Drive Study
C/O MPC, P.O. Box 8246
SAVANNAH, GA 31412

31412824646



STAKEHOLDER COMMENT CARD


Thank you for taking the time to provide input on the Victory Drive Corridor Study Phase II. The Chatham County–Savannah Metropolitan Planning Commission (MPC), in partnership with the City of Savannah and local community organizations, is developing a plan to improve Victory Drive while preserving its historic character. **This phase of the Victory Drive Corridor Study will focus on the potential to improve Victory Drive between Ogeechee Road and Martin Luther King, Jr. Boulevard.**

The goal of this study is to develop conceptual design plans that will revitalize this portion of Victory Drive into a beautiful street that reflects the community's rich history and vibrancy, as well as supports all modes of travel — pedestrians, cyclists, transit and vehicles. We welcome your thoughts and suggestions. Please feel free to share those with us below.

1. There may be a possibility that portions of Victory Drive could be reduced from four travel lanes to two – one in each direction. (Further study is required before this can be determined.) IF Victory Drive could be reduced to two lanes, how would you like to see that reclaimed street space utilized?

Please number the items below in order of highest priority (1) to lowest (7):

- 6 a. Wider Center Landscaped Median
- 2 b. On-street Bike Lanes
- 4 c. Grass Beauty Strip Between the Curb and Sidewalk
- 1 d. Wider Sidewalks
- 5 e. Street Trees Planted Along the Sidewalk
- 3 f. On-street Parking
- 7 g. Other: N/A



Concept Sketch, Typical "Complete Streets" Roadway Section (usa.streetsblog.org/)

2. What are your **TOP THREE (3) ISSUES OR CONCERNS** related to Victory Drive between Ogeechee Road and MLK, Jr. Boulevard (the Phase II Study Area)?

- Very dangerous for pedestrians and bikers
- Flood areas and sewage
- Beautification of the historic area

3. In your opinion, what are the **TOP THREE (3) SOLUTIONS OR IMPROVEMENTS** that can be made to Victory Drive between Ogeechee Road and MLK, Jr. Boulevard?

Wider sidewalks
Get cars away from sidewalks
Safe over pass walk ways

4. Please share with us anything else you would like us to know about the corridor.

The boarded houses ~~are located right across the~~ on the
frontline of Victory Dr.
Victory Dr is a main street in Savannah and
in Savannah's history.

5. Please tell us a little about yourself: (OPTIONAL)

a) Do you live or work on or near Victory Drive? Yes ____ No ☒
b) Do you own or run a business on or near Victory Drive? Yes ____ No ____
c) Name: TAMARA S BOWIE
d) Address: 310 Tibet Ave, Unit 10 SAV, GA 31406
e) Email: tamarabowie7@gmail.com

You may return your Comment Card either by email, by U.S. Mail or by dropping the comment card off at MPC's offices:

- o U.S. Mail –Victory Drive Study, c/o MPC, P.O. Box 8246, Savannah, 31412, or
- o E-mail – dgrabowski@symbioscity.com; (Denise Grabowski, MPC Project Manager)
- o Chatham County – Savannah Metropolitan Planning Commission, 110 East State Street, Savannah, Georgia 31412

STAKEHOLDER COMMENT CARD

Thank you for taking the time to provide input on the Victory Drive Corridor Study Phase II. The Chatham County–Savannah Metropolitan Planning Commission (MPC), in partnership with the City of Savannah and local community organizations, is developing a plan to improve Victory Drive while preserving its historic character. **This phase of the Victory Drive Corridor Study will focus on the potential to improve Victory Drive between Ogeechee Road and Martin Luther King, Jr. Boulevard.**

The goal of this study is to develop conceptual design plans that will revitalize this portion of Victory Drive into a beautiful street that reflects the community's rich history and vibrancy, as well as supports all modes of travel — pedestrians, cyclists, transit and vehicles. We welcome your thoughts and suggestions. Please feel free to share those with us below.

1. There may be a possibility that portions of Victory Drive could be reduced from four travel lanes to two – one in each direction. (Further study is required before this can be determined.) IF Victory Drive could be reduced to two lanes, how would you like to see that reclaimed street space utilized?

Please number the items below in order of highest priority (1) to lowest (7):

- a. Wider Center Landscaped Median
- b. On-street Bike Lanes
- c. Grass Beauty Strip Between the Curb and Sidewalk
- d. Wider Sidewalks
- e. Street Trees Planted Along the Sidewalk
- f. On-street Parking
- g. Other: _____



Concept Sketch, Typical "Complete Streets" Roadway Section (usa.streetsblog.org/)

2. What are your **TOP THREE (3) ISSUES OR CONCERNS** related to Victory Drive between Ogeechee Road and MLK, Jr. Boulevard (the Phase II Study Area)?

REPLANTING LAMP TREES IN MEDIUM
 REPLACING GRASSY AREA IN MEDIUM
 WIDEN INTERSECTION AT OEGEECHEE RD
 PUT VICTORY ON NAT'L REGISTRY OF HIST. LANDMARKS.

3. In your opinion, what are the **TOP THREE (3) SOLUTIONS OR IMPROVEMENTS** that can be made to Victory Drive between Ogeechee Road and MLK, Jr. Boulevard?

SAME AS ABOVE
 EFFECT OF BULWHEELER ON STRUCTURES ON
 VICTORY DRIVE.

4. Please share with us anything else you would like us to know about the corridor.

"NO ACTIVITY ON VICTORY SINCE 1995"

5. Please tell us a little about yourself: (OPTIONAL)

- a) Do you live or work on or near Victory Drive? Yes ☒ No ☐
 b) Do you own or run a business on or near Victory Drive? Yes ☐ No ☒
 c) Name: DANNY BROWN
 d) Address: 1226 WEST VICTORY DRIVE
 e) Email: N/A

You may return your Comment Card either by email, by U.S. Mail or by dropping the comment card off at MPC's offices:

- o U.S. Mail - Victory Drive Study, c/o MPC, P.O. Box 8246, Savannah, 31412, or
- o E-mail - dgrabowski@symbioscity.com; (Denise Grabowski, MPC Project Manager)
- o Chatham County - Savannah Metropolitan Planning Commission, 110 East State Street, Savannah, Georgia 31412

STAKEHOLDER COMMENT CARD

Thank you for taking the time to provide input on the Victory Drive Corridor Study Phase II. The Chatham County–Savannah Metropolitan Planning Commission (MPC), in partnership with the City of Savannah and local community organizations, is developing a plan to improve Victory Drive while preserving its historic character. **This phase of the Victory Drive Corridor Study will focus on the potential to improve Victory Drive between Ogeechee Road and Martin Luther King, Jr. Boulevard.**

The goal of this study is to develop conceptual design plans that will revitalize this portion of Victory Drive into a beautiful street that reflects the community's rich history and vibrancy, as well as supports all modes of travel — pedestrians, cyclists, transit and vehicles. We welcome your thoughts and suggestions. Please feel free to share those with us below.

1. There may be a possibility that portions of Victory Drive could be reduced from four travel lanes to two – one in each direction. (Further study is required before this can be determined.) IF Victory Drive could be reduced to two lanes, how would you like to see that reclaimed street space utilized?

Please number the items below in order of highest priority (1) to lowest (7):

- 4 a. Wider Center Landscaped Median
- 2 b. On-street Bike Lanes
- 5 c. Grass Beauty Strip Between the Curb and Sidewalk
- 1 d. Wider Sidewalks
- 3 e. Street Trees Planted Along the Sidewalk
- 7 f. On-street Parking
- 6 g. Other: _____



Concept Sketch, Typical "Complete Streets" Roadway Section (usa.streetsblog.org/)

2. What are your **TOP THREE (3) ISSUES OR CONCERNS** related to Victory Drive between Ogeechee Road and MLK, Jr. Boulevard (the Phase II Study Area)?

bad sidewalks - narrow, rough

no shade or landscaping

speeding automobiles & trucks

3. In your opinion, what are the **TOP THREE (3) SOLUTIONS OR IMPROVEMENTS** that can be made to Victory Drive between Ogeechee Road and MLK, Jr. Boulevard?

make it two lane w/ wider median and sidewalks. and wider lanes (or prohibit wide trucks?)

4. Please share with us anything else you would like us to know about the corridor.

raise the road curbs.

5. Please tell us a little about yourself: (OPTIONAL)

a) Do you live or work on or near Victory Drive? Yes ☒ No ☐

b) Do you own or run a business on or near Victory Drive? Yes ☐ No ☒

c) Name: George Wilson

d) Address: 623 W. 44 St.

e) Email: orchardgeorge378@yahoo.com

You may return your Comment Card either by email, by U.S. Mail or by dropping the comment card off at MPC's offices:

- o U.S. Mail - Victory Drive Study, c/o MPC, P.O. Box 8246, Savannah, 31412, or
- o E-mail - dgrabowski@symbioscity.com; (Denise Grabowski, MPC Project Manager)
- o Chatham County - Savannah Metropolitan Planning Commission, 110 East State Street, Savannah, Georgia 31412

STAKEHOLDER COMMENT CARD

Thank you for taking the time to provide input on the Victory Drive Corridor Study Phase II. The Chatham County–Savannah Metropolitan Planning Commission (MPC), in partnership with the City of Savannah and local community organizations, is developing a plan to improve Victory Drive while preserving its historic character. **This phase of the Victory Drive Corridor Study will focus on the potential to improve Victory Drive between Ogeechee Road and Martin Luther King, Jr. Boulevard.**

The goal of this study is to develop conceptual design plans that will revitalize this portion of Victory Drive into a beautiful street that reflects the community's rich history and vibrancy, as well as supports all modes of travel — pedestrians, cyclists, transit and vehicles. We welcome your thoughts and suggestions. Please feel free to share those with us below.

1. There may be a possibility that portions of Victory Drive could be reduced from four travel lanes to two – one in each direction. (Further study is required before this can be determined.) IF Victory Drive could be reduced to two lanes, how would you like to see that reclaimed street space utilized?

Please number the items below in order of highest priority (1) to lowest (7):

- a. Wider Center Landscaped Median
- b. On-street Bike Lanes
- c. Grass Beauty Strip Between the Curb and Sidewalk
- d. Wider Sidewalks
- e. Street Trees Planted Along the Sidewalk
- f. On-street Parking
- g. Other: _____



Concept Sketch, Typical "Complete Streets" Roadway Section (usa.streetsblog.org/)

2. What are your **TOP THREE (3) ISSUES OR CONCERNS** related to Victory Drive between Ogeechee Road and MLK, Jr. Boulevard (the Phase II Study Area)?

traffic - How will it affect other streets to handle so much traffic into Conn Park neighborhood?

3. In your opinion, what are the **TOP THREE (3) SOLUTIONS OR IMPROVEMENTS** that can be made to Victory Drive between Ogeechee Road and MLK, Jr. Boulevard?

Drainage
Safety → Sidewalks
traffic
Bike lanes

4. Please share with us anything else you would like us to know about the corridor.

- ① Start date + completion of the corridor
② What will happen to vacant houses on Victory Drive
③ -

5. Please tell us a little about yourself: (OPTIONAL)

- a) Do you live or work on or near Victory Drive? Yes ☒ No ☐
b) Do you own or run a business on or near Victory Drive? Yes ☐ No ☒
c) Name: Altheria Maynard
d) Address: 708 West 46th Street
e) Email: aymm60@gmail.com

You may return your Comment Card either by email, by U.S. Mail or by dropping the comment card off at MPC's offices:

- o U.S. Mail - Victory Drive Study, c/o MPC, P.O. Box 8246, Savannah, 31412, or
- o E-mail - dgrabowski@symbioscity.com; (Denise Grabowski, MPC Project Manager)
- o Chatham County - Savannah Metropolitan Planning Commission, 110 East State Street, Savannah, Georgia 31412

STAKEHOLDER COMMENT CARD

Thank you for taking the time to provide input on the Victory Drive Corridor Study Phase II. The Chatham County–Savannah Metropolitan Planning Commission (MPC), in partnership with the City of Savannah and local community organizations, is developing a plan to improve Victory Drive while preserving its historic character. **This phase of the Victory Drive Corridor Study will focus on the potential to improve Victory Drive between Ogeechee Road and Martin Luther King, Jr. Boulevard.**

The goal of this study is to develop conceptual design plans that will revitalize this portion of Victory Drive into a beautiful street that reflects the community's rich history and vibrancy, as well as supports all modes of travel — pedestrians, cyclists, transit and vehicles. We welcome your thoughts and suggestions. Please feel free to share those with us below.

1. There may be a possibility that portions of Victory Drive could be reduced from four travel lanes to two – one in each direction. (Further study is required before this can be determined.) IF Victory Drive could be reduced to two lanes, how would you like to see that reclaimed street space utilized?

Please number the items below in order of highest priority (1) to lowest (7):

- a. Wider Center Landscaped Median
- b. On-street Bike Lanes
- c. Grass Beauty Strip Between the Curb and Sidewalk
- d. Wider Sidewalks
- e. Street Trees Planted Along the Sidewalk
- f. On-street Parking
- g. Other: Light @ Victory + Ogeechee Rd.



Concept Sketch, Typical "Complete Streets" Roadway Section (usa.streetsblog.org/)

2. What are your **TOP THREE (3) ISSUES OR CONCERNS** related to Victory Drive between Ogeechee Road and MLK, Jr. Boulevard (the Phase II Study Area)?

Sidewalk too narrow.
Corner of Victory + MLK need more active functional business. (Area is a food desert)
Flooding @ Victory + MLK ~~and~~ when heavy rain.

3. In your opinion, what are the **TOP THREE (3) SOLUTIONS OR IMPROVEMENTS** that can be made to Victory Drive between Ogeechee Road and MLK, Jr. Boulevard?

Abandoned homes on Victory
Not walker friendly
Reduce traffic on this section; i.e. MLK + Victory - too much commercial traffic.

4. Please share with us anything else you would like us to know about the corridor.

Light needed at Victory + Ogeechee Rd.

5. Please tell us a little about yourself: (OPTIONAL)

a) Do you live or work on or near Victory Drive? Yes ☒ No ☐
b) Do you own or run a business on or near Victory Drive? Yes ☐ No ☒
c) Name: Laren Fowles
d) Address: 125 W. 46th Street Sav. GA 31405
e) Email: sawdah814@icloud.com

You may return your Comment Card either by email, by U.S. Mail or by dropping the comment card off at MPC's offices:

- o U.S. Mail - Victory Drive Study, c/o MPC, P.O. Box 8246, Savannah, 31412, or
- o E-mail - dgrabowski@symbioscity.com; (Denise Grabowski, MPC Project Manager)
- o Chatham County - Savannah Metropolitan Planning Commission, 110 East State Street, Savannah, Georgia 31412

STAKEHOLDER COMMENT CARD

Thank you for taking the time to provide input on the Victory Drive Corridor Study Phase II. The Chatham County–Savannah Metropolitan Planning Commission (MPC), in partnership with the City of Savannah and local community organizations, is developing a plan to improve Victory Drive while preserving its historic character. **This phase of the Victory Drive Corridor Study will focus on the potential to improve Victory Drive between Ogeechee Road and Martin Luther King, Jr. Boulevard.**

The goal of this study is to develop conceptual design plans that will revitalize this portion of Victory Drive into a beautiful street that reflects the community's rich history and vibrancy, as well as supports all modes of travel — pedestrians, cyclists, transit and vehicles. We welcome your thoughts and suggestions. Please feel free to share those with us below.

1. There may be a possibility that portions of Victory Drive could be reduced from four travel lanes to two – one in each direction. (Further study is required before this can be determined.) IF Victory Drive could be reduced to two lanes, how would you like to see that reclaimed street space utilized?

Please number the items below in order of highest priority (1) to lowest (7):

- (1) a. Wider Center Landscaped Median
- 7 b. On-street Bike Lanes
- (4) c. Grass Beauty Strip Between the Curb and Sidewalk
- (2) d. Wider Sidewalks
- (5) e. Street Trees Planted Along the Sidewalk
- (3) f. On-street Parking
- g. Other: _____



Concept Sketch, Typical "Complete Streets" Roadway Section (usa.streetsblog.org/)



VICTORY DRIVE CORRIDOR STUDY

Chatham County Savannah MPC

August 2015

(PLEASE RETURN BY August 21, 2015)

2. What are your **TOP THREE (3) ISSUES OR CONCERNS** related to Victory Drive between Ogeechee Road and MLK, Jr. Boulevard (the Phase II Study Area)?

Wide sidewalk -

3. In your opinion, what are the **TOP THREE (3) SOLUTIONS OR IMPROVEMENTS** that can be made to Victory Drive between Ogeechee Road and MLK, Jr. Boulevard?

4. Please share with us anything else you would like us to know about the corridor.

5. Please tell us a little about yourself: (OPTIONAL)

a) Do you live or work on or near Victory Drive? Yes ☒ No ☐

b) Do you own or run a business on or near Victory Drive? Yes ☐ No ☒

c) Name: Bernita M. Royal

d) Address: 1104 W Villay Drive, Savannah, Ga 31405

e) Email: _____

You may return your Comment Card either by email, by U.S. Mail or by dropping the comment card off at MPC's offices:

- o U.S. Mail – Victory Drive Study, c/o MPC, P.O. Box 8246, Savannah, 31412, or
- o E-mail – dgrabowski@symbioscity.com; (Denise Grabowski, MPC Project Manager)
- o Chatham County – Savannah Metropolitan Planning Commission, 110 East State Street, Savannah, Georgia 31412



STAKEHOLDER COMMENT CARD

Thank you for taking the time to provide input on the Victory Drive Corridor Study Phase II. The Chatham County–Savannah Metropolitan Planning Commission (MPC), in partnership with the City of Savannah and local community organizations, is developing a plan to improve Victory Drive while preserving its historic character. **This phase of the Victory Drive Corridor Study will focus on the potential to improve Victory Drive between Ogeechee Road and Martin Luther King, Jr. Boulevard.**

The goal of this study is to develop conceptual design plans that will revitalize this portion of Victory Drive into a beautiful street that reflects the community's rich history and vibrancy, as well as supports all modes of travel — pedestrians, cyclists, transit and vehicles. We welcome your thoughts and suggestions. Please feel free to share those with us below.

1. There may be a possibility that portions of Victory Drive could be reduced from four travel lanes to two – one in each direction. (Further study is required before this can be determined.) IF Victory Drive could be reduced to two lanes, how would you like to see that reclaimed street space utilized?

Please number the items below in order of highest priority (1) to lowest (7):

- a. Wider Center Landscaped Median
- b. On-street Bike Lanes
- c. Grass Beauty Strip Between the Curb and Sidewalk
- d. Wider Sidewalks
- e. Street Trees Planted Along the Sidewalk
- f. On-street Parking
- g. Other: _____



Concept Sketch, Typical "Complete Streets" Roadway Section (usa.streetsblog.org/)

2. What are your **TOP THREE (3) ISSUES OR CONCERNS** related to Victory Drive between Ogeechee Road and MLK, Jr. Boulevard (the Phase II Study Area)?

SAFE Routes TO School for kids, ROAD crossings that are SAFE, sidewalks, Lighting
 Address abandoned Houses in the area, Broken windows,
 (make walking and bicycling to school SAFE for students).

3. In your opinion, what are the **TOP THREE (3) SOLUTIONS OR IMPROVEMENTS** that can be made to Victory Drive between Ogeechee Road and MLK, Jr. Boulevard?

① widen the sidewalks
 ② lighting street lighting
 ③ Improve landscape. In

4. Please share with us anything else you would like us to know about the corridor.

5. Please tell us a little about yourself: (OPTIONAL)

a) Do you live or work on or near Victory Drive? Yes ☒ No ☐
 b) Do you own or run a business on or near Victory Drive? Yes ☐ No ☒
 c) Name: Denise
 d) Address:
 e) Email:

You may return your Comment Card either by email, by U.S. Mail or by dropping the comment card off at MPC's offices:

- o U.S. Mail –Victory Drive Study, c/o MPC, P.O. Box 8246, Savannah, 31412, or
- o E-mail – dgrabowski@symbioscity.com; (Denise Grabowski, MPC Project Manager)
- o Chatham County – Savannah Metropolitan Planning Commission, 110 East State Street, Savannah, Georgia 31412

STAKEHOLDER COMMENT CARD

Thank you for taking the time to provide input on the Victory Drive Corridor Study Phase II. The Chatham County–Savannah Metropolitan Planning Commission (MPC), in partnership with the City of Savannah and local community organizations, is developing a plan to improve Victory Drive while preserving its historic character. **This phase of the Victory Drive Corridor Study will focus on the potential to improve Victory Drive between Ogeechee Road and Martin Luther King, Jr. Boulevard.**

The goal of this study is to develop conceptual design plans that will revitalize this portion of Victory Drive into a beautiful street that reflects the community's rich history and vibrancy, as well as supports all modes of travel — pedestrians, cyclists, transit and vehicles. We welcome your thoughts and suggestions. Please feel free to share those with us below.

1. There may be a possibility that portions of Victory Drive could be reduced from four travel lanes to two – one in each direction. (Further study is required before this can be determined.) IF Victory Drive could be reduced to two lanes, how would you like to see that reclaimed street space utilized?

Please number the items below in order of highest priority (1) to lowest (7):

- a. Wider Center Landscaped Median
- b. On-street Bike Lanes
- c. Grass Beauty Strip Between the Curb and Sidewalk
- d. Wider Sidewalks
- e. Street Trees Planted Along the Sidewalk
- f. On-street Parking
- g. Other: _____



Concept Sketch, Typical "Complete Streets" Roadway Section (usa.streetsblog.org/)

2. What are your **TOP THREE (3) ISSUES OR CONCERNS** related to Victory Drive between Ogeechee Road and MLK, Jr. Boulevard (the Phase II Study Area)?

3. In your opinion, what are the **TOP THREE (3) SOLUTIONS OR IMPROVEMENTS** that can be made to Victory Drive between Ogeechee Road and MLK, Jr. Boulevard?

4. Please share with us anything else you would like us to know about the corridor.

one lane in each direction is used for parking on Sundays
Capacity issues if one lane approaches to signals
Almost 40% trucks on Victory, will need to do HCM
City min. sidewalk 4' per PROWAG
evacuation route

5. Please tell us a little about yourself: (OPTIONAL)

- a) Do you live or work on or near Victory Drive? Yes ☒ No ☐
b) Do you own or run a business on or near Victory Drive? Yes ☐ No ☒
c) Name: Cindy Coddington (cos-traffic)
d) Address: 1100 W. Gwinnett St SAV.
e) Email: ccoddington@savannahga.gov

You may return your Comment Card either by email, by U.S. Mail or by dropping the comment card off at MPC's offices:

- o U.S. Mail –Victory Drive Study, c/o MPC, P.O. Box 8246, Savannah, 31412, or
- o E-mail – dgrabowski@symbioscity.com; (Denise Grabowski, MPC Project Manager)
- o Chatham County – Savannah Metropolitan Planning Commission, 110 East State Street, Savannah, Georgia 31412

STAKEHOLDER COMMENT CARD

Thank you for taking the time to provide input on the Victory Drive Corridor Study Phase II. The Chatham County–Savannah Metropolitan Planning Commission (MPC), in partnership with the City of Savannah and local community organizations, is developing a plan to improve Victory Drive while preserving its historic character. **This phase of the Victory Drive Corridor Study will focus on the potential to improve Victory Drive between Ogeechee Road and Martin Luther King, Jr. Boulevard.**

The goal of this study is to develop conceptual design plans that will revitalize this portion of Victory Drive into a beautiful street that reflects the community's rich history and vibrancy, as well as supports all modes of travel — pedestrians, cyclists, transit and vehicles. We welcome your thoughts and suggestions. Please feel free to share those with us below.

1. There may be a possibility that portions of Victory Drive could be reduced from four travel lanes to two – one in each direction. (Further study is required before this can be determined.) IF Victory Drive could be reduced to two lanes, how would you like to see that reclaimed street space utilized?

Please number the items below in order of highest priority (1) to lowest (7):

- 1 a. Wider Center Landscaped Median
- 4 b. On-street Bike Lanes
- 5 c. Grass Beauty Strip Between the Curb and Sidewalk
- 2 d. Wider Sidewalks
- 3 e. Street Trees Planted Along the Sidewalk
- 7 f. On-street Parking
- g. Other: _____



Concept Sketch, Typical "Complete Streets" Roadway Section (usa.streetsblog.org/)



VICTORY DRIVE CORRIDOR STUDY

Chatham County Savannah MPC

August 2015

(PLEASE RETURN BY August 21, 2015)

2. What are your **TOP THREE (3) ISSUES OR CONCERNS** related to Victory Drive between Ogeechee Road and MLK, Jr. Boulevard (the Phase II Study Area)?

Flooding
Speeding traffic
Narrow car lanes

3. In your opinion, what are the **TOP THREE (3) SOLUTIONS OR IMPROVEMENTS** that can be made to Victory Drive between Ogeechee Road and MLK, Jr. Boulevard?

Reduce street from 4 lanes to 2 & widen the lanes
Upgrade drainage system
* Beautify the street with wider meridian, trees, bushes, etc.
Add crosswalks & traffic lights

4. Please share with us anything else you would like us to know about the corridor.

The City must enforce the codes re property maintenance - cut grass, trim hedges, etc.

This area has declined in the last 10 years - more vacant houses, etc. Aparity in this City.

5. Please tell us a little about yourself: (OPTIONAL)

a) Do you live or work on or near Victory Drive? Yes ☒ No ☐
b) Do you own or run a business on or near Victory Drive? Yes ☐ No ☒
c) Name: Mary Anne Bojars
d) Address: 1240 E. Victory Dr
e) Email: maryanne91240@hotmail.com

You may return your Comment Card either by email, by U.S. Mail or by dropping the comment card off at MPC's offices:

- o U.S. Mail - Victory Drive Study, c/o MPC, P.O. Box 8246, Savannah, 31412, or
- o E-mail - dgrabowski@sybioscity.com; (Denise Grabowski, MPC Project Manager)
- o Chatham County - Savannah Metropolitan Planning Commission, 110 East State Street, Savannah, Georgia 31412



STAKEHOLDER COMMENT CARD

Thank you for taking the time to provide input on the Victory Drive Corridor Study Phase II. The Chatham County–Savannah Metropolitan Planning Commission (MPC), in partnership with the City of Savannah and local community organizations, is developing a plan to improve Victory Drive while preserving its historic character. **This phase of the Victory Drive Corridor Study will focus on the potential to improve Victory Drive between Ogeechee Road and Martin Luther King, Jr. Boulevard.**

The goal of this study is to develop conceptual design plans that will revitalize this portion of Victory Drive into a beautiful street that reflects the community's rich history and vibrancy, as well as supports all modes of travel — pedestrians, cyclists, transit and vehicles. We welcome your thoughts and suggestions. Please feel free to share those with us below.

1. There may be a possibility that portions of Victory Drive could be reduced from four travel lanes to two – one in each direction. (Further study is required before this can be determined.) IF Victory Drive could be reduced to two lanes, how would you like to see that reclaimed street space utilized?

Please number the items below in order of highest priority (1) to lowest (7):

- 4 a. Wider Center Landscaped Median
- 1 b. On-street Bike Lanes
- c. Grass Beauty Strip Between the Curb and Sidewalk
- 2 d. Wider Sidewalks
- 3 e. Street Trees Planted Along the Sidewalk
- f. On-street Parking
- g. Other: _____



Concept Sketch, Typical "Complete Streets" Roadway Section (usa.streetsblog.org/)

2. What are your **TOP THREE (3) ISSUES OR CONCERNS** related to Victory Drive between Ogeechee Road and MLK, Jr. Boulevard (the Phase II Study Area)?

Lower The speed, Tractor trailers Take up both Lane. Noise. Fire Hydrants in Walk way, No Cross Walks or Lites For Crossing V.D. Low or no curb abandoned property.

3. In your opinion, what are the **TOP THREE (3) SOLUTIONS OR IMPROVEMENTS** that can be made to Victory Drive between Ogeechee Road and MLK, Jr. Boulevard?

Lower the speed. Move Tractor Trailers To West ~~52nd St~~ 52nd St
make V.D. one Lane, East & West
~~REIN~~ Reinstall The Curbs.

4. Please share with us anything else you would like us to know about the corridor.

5. Please tell us a little about yourself: (OPTIONAL)

a) Do you live or work on or near Victory Drive? Yes ☐ No ☒

b) Do you own or run a business on or near Victory Drive? Yes ☐ No ☒

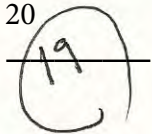
c) Name: TOLLIE MOSLEY

d) Address: 2204 S. Fernwood DR. Savannah GA

e) Email: Tollie mosley@aol.com

You may return your Comment Card either by email, by U.S. Mail or by dropping the comment card off at MPC's offices:

- o U.S. Mail - Victory Drive Study, c/o MPC, P.O. Box 8246, Savannah, 31412, or
- o E-mail - dgrabowski@symbioscity.com; (Denise Grabowski, MPC Project Manager)
- o Chatham County - Savannah Metropolitan Planning Commission, 110 East State Street, Savannah, Georgia 31412



VICTORY DRIVE CORRIDOR STUDY

Chatham County Savannah MPC

August 2015

(PLEASE RETURN BY August 21, 2015)

STAKEHOLDER COMMENT CARD – COMMUNITY OPEN HOUSE

Thank you for taking the time to provide input on the Victory Drive Corridor Study Phase II. The Chatham County–Savannah Metropolitan Planning Commission (MPC), in partnership with the City of Savannah and local community organizations, is developing a plan to improve Victory Drive while preserving its historic character. **This phase of the Victory Drive Corridor Study will focus on the potential to improve Victory Drive between Ogeechee Road and Martin Luther King, Jr. Boulevard.**

The goal of this study is to develop conceptual design plans that will revitalize this portion of Victory Drive into a beautiful street that reflects the community's rich history and vibrancy, as well as supports all modes of travel — pedestrians, cyclists, transit and vehicles. We welcome your thoughts and suggestions. Please feel free to share those with us below.

1. Here's what we heard so far. What did we miss?

2. Four Visions for the Westside's Victory Drive:

What street layout option do you like the best? (1) (2) (3) or (4) (Circle one.)

Tell us why you like that one?

Allows for multi-modal transportation.

3. Two Westside Parks @ Victory:

What improvements would you like to see at Myers Park and/or at Cann Park?

For Myers Park: (Below please circle the improvements you like to see in Myers Park.)

☒ Benches for Seating; Community Garden Spaces; Walking Paths; Fitness Equipment;
☒ Multi-use Sport Courts; More Lighting; Playgrounds; More Maintenance.

Add your ideas to the list:

Public art installation; adult + children's areas; adequate tree cover

For Cann Park: (Below please circle the improvements you like to see in Cann Park.)

☒ Benches for Seating; Community Garden Spaces; Walking Paths; Fitness Equipment;
☒ Multi-use Sport Courts; More Lighting; Playgrounds; More Maintenance.

Add your ideas to the list:

see above.



VICTORY DRIVE CORRIDOR STUDY

Chatham County Savannah MPC

August 2015

(PLEASE RETURN BY August 21, 2015)

4. Three Pedestrian Crossing Options:

Which type of street crossing would you prefer? (Circle One)

Repaid Flashing Beacon; Stamped Brick Crosswalk; Standard Crosswalk.

Which intersections along Victory Drive need a pedestrian crossing the most?

5. Three Gateway Visions for West Victory:

Which Gateway to your neighborhood at Ogeechee Road would you prefer?

Active Recreation; Passive Stormwater Park; Roundabout; (Circle One)

Tell us why you prefer that gateway.

Addresses deficit of public active recreation spaces in Greater Down-town

6. Three Stormwater Solutions @ Victory:

Do you support "Green Streets" strategies to help alleviate flooding along Victory?

Yes or No (Circle One) Tell us why:

can be incorporated without loss of ROW.

7. Please share with us anything else you would like us to know about the corridor.

8. Please tell us a little about yourself: (OPTIONAL)

a) Do you live or work on or near Victory Drive? Yes ____ No ____

b) Do you own or run a business on or near Victory Drive? Yes ____ No ____

c) Name: _____

d) Address: _____

e) Email: _____

Please return your Comment Card tonight by dropping it into the Comment Card Box.

Or, if you prefer, you may submit it either by email, by U.S. Mail or by dropping the comment card off at MPC's offices:

- o U.S. Mail - Victory Drive Study, c/o MPC, P.O. Box 8246, Savannah, 31412, or
- o E-mail - dgrabowski@symbioscity.com; (Denise Grabowski, MPC Project Manager)
- o Chatham County - Savannah Metropolitan Planning Commission, 110 East State Street, Savannah, Georgia 31412





VICTORY DRIVE CORRIDOR STUDY

Chatham County Savannah MPC

August 2015

(PLEASE RETURN BY August 21, 2015)

STAKEHOLDER COMMENT CARD - COMMUNITY OPEN HOUSE

Thank you for taking the time to provide input on the Victory Drive Corridor Study Phase II. The Chatham County-Savannah Metropolitan Planning Commission (MPC), in partnership with the City of Savannah and local community organizations, is developing a plan to improve Victory Drive while preserving its historic character. **This phase of the Victory Drive Corridor Study will focus on the potential to improve Victory Drive between Ogeechee Road and Martin Luther King, Jr. Boulevard.**

The goal of this study is to develop conceptual design plans that will revitalize this portion of Victory Drive into a beautiful street that reflects the community's rich history and vibrancy, as well as supports all modes of travel — pedestrians, cyclists, transit and vehicles. We welcome your thoughts and suggestions. Please feel free to share those with us below.

1. Here's what we heard so far. What did we miss?

2. Four Visions for the Westside's Victory Drive:

What street layout option do you like the best? (1) (2) (3) or (4) (Circle one.)

Tell us why you like that one?

The one with parking on the Victory Drive -

3. Two Westside Parks @ Victory:

What improvements would you like to see at Myers Park and/or at Cann Park?

For Myers Park: (Below please circle the improvements you like to see in Myers Park.)

Benches for Seating; Community Garden Spaces; Walking Paths; Fitness Equipment;

Multi-use Sport Courts; More Lighting; Playgrounds; More Maintenance.

Add your ideas to the list:

ALL

For Cann Park: (Below please circle the improvements you like to see in Cann Park.)

Benches for Seating; Community Garden Spaces; Walking Paths; Fitness Equipment;

Multi-use Sport Courts; More Lighting; Playgrounds; More Maintenance.

Add your ideas to the list:

ALL



CORE
COASTAL REGION MPO

VICTORY DRIVE CORRIDOR STUDY

Chatham County Savannah MPC

August 2015

(PLEASE RETURN BY August 21, 2015)

4. Three Pedestrian Crossing Options:

Which type of street crossing would you prefer? (Circle One)

Repaid Flashing Beacon; Stamped Brick Crosswalk; Standard Crosswalk

Which intersections along Victory Drive need a pedestrian crossing the most?

standard

5. Three Gateway Visions for West Victory:

Which Gateway to your neighborhood at Ogeechee Road would you prefer?

Active Recreation; Passive Stormwater Park; Roundabout; (Circle One)

Tell us why you prefer that gateway.

6. Three Stormwater Solutions @ Victory:

Do you support "Green Streets" strategies to help alleviate flooding along Victory?

Yes or No (Circle One) Tell us why:

7. Please share with us anything else you would like us to know about the corridor.

The residents on Victory need to park in front of their homes.

8. Please tell us a little about yourself: (OPTIONAL)

a) Do you live or work on or near Victory Drive? Yes ☒ No ☐

b) Do you own or run a business on or near Victory Drive? Yes ☐ No ☒

c) Name: Derrick Muhammad

d) Address: _____

e) Email: derrick.muhammed@sccps.com

Please return your Comment Card tonight by dropping it into the Comment Card Box.

Or, if you prefer, you may submit it either by email, by U.S. Mail or by dropping the comment card off at MPC's offices:

- o U.S. Mail - Victory Drive Study, c/o MPC, P.O. Box 8246, Savannah, 31412, or
- o E-mail - dgrabowski@symbioscity.com; (Denise Grabowski, MPC Project Manager)
- o Chatham County - Savannah Metropolitan Planning Commission, 110 East State Street, Savannah, Georgia 31412



STAKEHOLDER COMMENT CARD - COMMUNITY OPEN HOUSE

Thank you for taking the time to provide input on the Victory Drive Corridor Study Phase II. The Chatham County-Savannah Metropolitan Planning Commission (MPC), in partnership with the City of Savannah and local community organizations, is developing a plan to improve Victory Drive while preserving its historic character. **This phase of the Victory Drive Corridor Study will focus on the potential to improve Victory Drive between Ogeechee Road and Martin Luther King, Jr. Boulevard.**

The goal of this study is to develop conceptual design plans that will revitalize this portion of Victory Drive into a beautiful street that reflects the community's rich history and vibrancy, as well as supports all modes of travel — pedestrians, cyclists, transit and vehicles. We welcome your thoughts and suggestions. Please feel free to share those with us below.

1. Here's what we heard so far. What did we miss?

2. Four Visions for the Westside's Victory Drive:

What street layout option do you like the best? (1) (2) (3) or (4) (Circle one.)

Tell us why you like that one?

Either #1 or 2 would be good. For #2, I see real value in a continuous bike lane from MLK to I-516 w/ Ogeechee Road changes

3. Two Westside Parks @ Victory:

What improvements would you like to see at Myers Park and/or at Cann Park?

For Myers Park: (Below please circle the improvements you like to see in Myers Park.)

Benches for Seating; Community Garden Spaces; Walking Paths; Fitness Equipment; Multi-use Sport Courts; More Lighting; Playgrounds; More Maintenance.

Add your ideas to the list:

Great park in general. Space/utilities for mobile food would be good.

For Cann Park: (Below please circle the improvements you like to see in Cann Park.)

Benches for Seating; Community Garden Spaces; Walking Paths; Fitness Equipment; Multi-use Sport Courts; More Lighting; Playgrounds; More Maintenance.

Add your ideas to the list:

**Landscaping*



(PLEASE RETURN BY August 21, 2015)

All

- Maintenance
is easier -
can be creative

Better connections to Ogishko Road

→ would prefer an alternate solution using a modified roundabout at existing intersection

6. Three Stormwater Solutions @ Victory:

Anything to help alienate flooding in an attractive fashion is good

e) Email: _____

- o U.S. Mail –Victory Drive Study, c/o MPC, P.O. Box 8246, Savannah, 31412, or
- o E-mail – dgrabowski@symbioscity.com; (Denise Grabowski, MPC Project Manager)
- o Chatham County – Savannah Metropolitan Planning Commission, 110 East State Street, Savannah, Georgia 31412



VICTORY DRIVE CORRIDOR STUDY

Chatham County Savannah MPC

August 2015

(PLEASE RETURN BY August 21, 2015)

STAKEHOLDER COMMENT CARD - COMMUNITY OPEN HOUSE

Thank you for taking the time to provide input on the Victory Drive Corridor Study Phase II. The Chatham County-Savannah Metropolitan Planning Commission (MPC), in partnership with the City of Savannah and local community organizations, is developing a plan to improve Victory Drive while preserving its historic character. **This phase of the Victory Drive Corridor Study will focus on the potential to improve Victory Drive between Ogeechee Road and Martin Luther King, Jr. Boulevard.**

The goal of this study is to develop conceptual design plans that will revitalize this portion of Victory Drive into a beautiful street that reflects the community's rich history and vibrancy, as well as supports all modes of travel — pedestrians, cyclists, transit and vehicles. We welcome your thoughts and suggestions. Please feel free to share those with us below.

1. Here's what we heard so far. What did we miss?

2. Four Visions for the Westside's Victory Drive:

What street layout option do you like the best? (1) (2) (3) or (4) (Circle one.)

Tell us why you like that one?

3. Two Westside Parks @ Victory:

What improvements would you like to see at Myers Park and/or at Cann Park?

For Myers Park: (Below please circle the improvements you like to see in Myers Park.)

Benches for Seating; Community Garden Spaces; Walking Paths; Fitness Equipment;
Multi-use Sport Courts; More Lighting; Playgrounds; More Maintenance.

Add your ideas to the list:

For Cann Park: (Below please circle the improvements you like to see in Cann Park.)

Benches for Seating; Community Garden Spaces; Walking Paths; Fitness Equipment;
Multi-use Sport Courts; More Lighting; Playgrounds; More Maintenance.

Add your ideas to the list:





CORE
COASTAL REGION MPO

VICTORY DRIVE CORRIDOR STUDY

Chatham County Savannah MPC

August 2015

(PLEASE RETURN BY August 21, 2015)

4. Three Pedestrian Crossing Options:

Which type of street crossing would you prefer? (Circle One)

Repaid Flashing Beacon; Stamped Brick Crosswalk; Standard Crosswalk.

Which intersections along Victory Drive need a pedestrian crossing the most?

MLB/Victory Ogeechee Rd/Victory

5. Three Gateway Visions for West Victory:

Which Gateway to your neighborhood at Ogeechee Road would you prefer?

Active Recreation; Passive Stormwater Park; Roundabout; (Circle One)

Tell us why you prefer that gateway.

I have children and we need to look like
a child friendly neighborhood

6. Three Stormwater Solutions @ Victory:

Do you support "Green Streets" strategies to help alleviate flooding along Victory?

Yes or No (Circle One) Tell us why:

Yes, I feel it may add to the beauty of the community
and ~~add~~ anything that will help with the flooding
in the area

7. Please share with us anything else you would like us to know about the corridor.

8. Please tell us a little about yourself: (OPTIONAL)

a) Do you live or work on or near Victory Drive? Yes ☒ No ☐

b) Do you own or run a business on or near Victory Drive? Yes ☐ No ☒

c) Name: Chandra Smith-McKeithen

d) Address: 1404 Staley Ave SW # 31405

e) Email: McKeithenconsult@aol.com

Please return your Comment Card tonight by dropping it into the Comment Card Box.

Or, if you prefer, you may submit it either by email, by U.S. Mail or by dropping the comment card off at MPC's offices:

- o U.S. Mail - Victory Drive Study, c/o MPC, P.O. Box 8246, Savannah, 31412, or
- o E-mail - dgrabowski@symbioscity.com; (Denise Grabowski, MPC Project Manager)
- o Chatham County - Savannah Metropolitan Planning Commission, 110 East State Street, Savannah, Georgia 31412



STAKEHOLDER COMMENT CARD - COMMUNITY OPEN HOUSE

Thank you for taking the time to provide input on the Victory Drive Corridor Study Phase II. The Chatham County-Savannah Metropolitan Planning Commission (MPC), in partnership with the City of Savannah and local community organizations, is developing a plan to improve Victory Drive while preserving its historic character. **This phase of the Victory Drive Corridor Study will focus on the potential to improve Victory Drive between Ogeechee Road and Martin Luther King, Jr. Boulevard.**

The goal of this study is to develop conceptual design plans that will revitalize this portion of Victory Drive into a beautiful street that reflects the community's rich history and vibrancy, as well as supports all modes of travel — pedestrians, cyclists, transit and vehicles. We welcome your thoughts and suggestions. Please feel free to share those with us below.

1. Here's what we heard so far. What did we miss?

Widening of Victory Drive would be nice. Bring a street race to Victory Drive.

2. Four Visions for the Westside's Victory Drive:

What street layout option do you like the best? (1) (2) (3) or (4) (Circle one)

Tell us why you like that one?

would be nice if they could widen the street.

3. Two Westside Parks @ Victory:

What improvements would you like to see at Myers Park and/or at Cann Park?

For Myers Park: (Below please circle the improvements you like to see in Myers Park.)

Benches for Seating; Community Garden Spaces; Walking Paths; Fitness Equipment;

Multi-use Sport Courts; More Lighting; Playgrounds; More Maintenance.

Add your ideas to the list:

Greener Grass, well maintained parks, partnership with a corporate sponsor.

For Cann Park: (Below please circle the improvements you like to see in Cann Park.)

Benches for Seating; Community Garden Spaces; Walking Paths; Fitness Equipment;

Multi-use Sport Courts; More Lighting; Playgrounds; More Maintenance.

Add your ideas to the list:

Better grass. No beer cans allowed. Zero tolerance for Drug activity on the parks.



CORE
COASTAL REGION MPO

VICTORY DRIVE CORRIDOR STUDY

Chatham County Savannah MPC

August 2015

(PLEASE RETURN BY August 21, 2015)

4. Three Pedestrian Crossing Options:

Which type of street crossing would you prefer? (Circle One)

Repaid Flashing Beacon; Stamped Brick Crosswalk; Standard Crosswalk.

Which intersections along Victory Drive need a pedestrian crossing the most?

Victory dr @ MI King

5. Three Gateway Visions for West Victory:

Which Gateway to your neighborhood at Ogeechee Road would you prefer?

Active Recreation; Passive Stormwater Park; Roundabout; (Circle One)

Tell us why you prefer that gateway.

Storm water park will be nice

6. Three Stormwater Solutions @ Victory:

Do you support "Green Streets" strategies to help alleviate flooding along Victory?

Yes or No (Circle One) Tell us why:

Victory Drive has always flooded

7. Please share with us anything else you would like us to know about the corridor.

Long way vision, kids play area.

8. Please tell us a little about yourself: (OPTIONAL)

a) Do you live or work on or near Victory Drive? Yes ☒ No ☐

b) Do you own or run a business on or near Victory Drive? Yes ☐ No ☒

c) Name: Landa Walker

d) Address: 502 W 38th Street

e) Email: icecold431@me.com

Please return your Comment Card tonight by dropping it into the Comment Card Box.

Or, if you prefer, you may submit it either by email, by U.S. Mail or by dropping the comment card off at MPC's offices:

- o U.S. Mail - Victory Drive Study, c/o MPC, P.O. Box 8246, Savannah, 31412, or
- o E-mail - dgrabowski@symbioscity.com; (Denise Grabowski, MPC Project Manager)
- o Chatham County - Savannah Metropolitan Planning Commission, 110 East State Street, Savannah, Georgia 31412



STAKEHOLDER COMMENT CARD - COMMUNITY OPEN HOUSE

Thank you for taking the time to provide input on the Victory Drive Corridor Study Phase II. The Chatham County-Savannah Metropolitan Planning Commission (MPC), in partnership with the City of Savannah and local community organizations, is developing a plan to improve Victory Drive while preserving its historic character. **This phase of the Victory Drive Corridor Study will focus on the potential to improve Victory Drive between Ogeechee Road and Martin Luther King, Jr. Boulevard.**

The goal of this study is to develop conceptual design plans that will revitalize this portion of Victory Drive into a beautiful street that reflects the community's rich history and vibrancy, as well as supports all modes of travel — pedestrians, cyclists, transit and vehicles. We welcome your thoughts and suggestions. Please feel free to share those with us below.

1. Here's what we heard so far. What did we miss?

need cross walks at each intersection - marked "stop for Pedestrians"
Evacuation Route ??

2. Four Visions for the Westside's Victory Drive:

What street layout option do you like the best? (1) (2) (3) or (4) (Circle one.)

Tell us why you like that one?

2 - Park in lane, or cross streets or off street parking behind houses

3. Two Westside Parks @ Victory:

What improvements would you like to see at Myers Park and/or at Cann Park?

For Myers Park: (Below please circle the improvements you like to see in Myers Park.)

Benches for Seating; Community Garden Spaces; Walking Paths; Fitness Equipment;
Multi-use Sport Courts; More Lighting; Playgrounds; More Maintenance.

Add your ideas to the list:

For Cann Park: (Below please circle the improvements you like to see in Cann Park.)

Benches for Seating; Community Garden Spaces; Walking Paths; Fitness Equipment;
Multi-use Sport Courts; More Lighting; Playgrounds; More Maintenance.

Add your ideas to the list:

4. Three Pedestrian Crossing Options:

Which type of street crossing would you prefer? (Circle One)

Repaid Flashing Beacon; Stamped Brick Crosswalk; Standard Crosswalk.

Which intersections along Victory Drive need a pedestrian crossing the most?

2: better for visual & physical sight

5. Three Gateway Visions for West Victory:

Which Gateway to your neighborhood at Ogeechee Road would you prefer?

Active Recreation; Passive Stormwater Park; Roundabout; (Circle One)

Tell us why you prefer that gateway.

Would solve / help solve major flooding problem

Would be attractively landscaped

6. Three Stormwater Solutions @ Victory:

Do you support "Green Streets" strategies to help alleviate flooding along Victory?

Yes or No (Circle One) Tell us why:

Solve flooding problems & improve attractiveness of neighborhood

7. Please share with us anything else you would like us to know about the corridor.

8. Please tell us a little about yourself: (OPTIONAL)

a) Do you live or work on or near Victory Drive? Yes ☒ No ☐

b) Do you own or run a business on or near Victory Drive? Yes ☐ No ☒

c) Name: Mary Anne Gojdic

d) Address: 1240 E. Victory Dr

e) Email: mary anne g 1240 @ hotmail . com

Please return your Comment Card tonight by dropping it into the Comment Card Box.

Or, if you prefer, you may submit it either by email, by U.S. Mail or by dropping the comment card off at MPC's offices:

- o U.S. Mail - Victory Drive Study, c/o MPC, P.O. Box 8246, Savannah, 31412, or
- o E-mail - dgrabowski@symbioscity.com; (Denise Grabowski, MPC Project Manager)
- o Chatham County - Savannah Metropolitan Planning Commission, 110 East State Street, Savannah, Georgia 31412

STAKEHOLDER COMMENT CARD - COMMUNITY OPEN HOUSE

Thank you for taking the time to provide input on the Victory Drive Corridor Study Phase II. The Chatham County–Savannah Metropolitan Planning Commission (MPC), in partnership with the City of Savannah and local community organizations, is developing a plan to improve Victory Drive while preserving its historic character. **This phase of the Victory Drive Corridor Study will focus on the potential to improve Victory Drive between Ogeechee Road and Martin Luther King, Jr. Boulevard.**

The goal of this study is to develop conceptual design plans that will revitalize this portion of Victory Drive into a beautiful street that reflects the community's rich history and vibrancy, as well as supports all modes of travel — pedestrians, cyclists, transit and vehicles. We welcome your thoughts and suggestions. Please feel free to share those with us below.

1. Here's what we heard so far. What did we miss?

2. Four Visions for the Westside's Victory Drive:

What street layout option do you like the best? (1) (2) (3) or (4) (Circle one.)

Tell us why you like that one?

3. Two Westside Parks @ Victory:

What improvements would you like to see at Myers Park and/or at Cann Park?

For Myers Park: (Below please circle the improvements you like to see in Myers Park.)

Benches for Seating; Community Garden Spaces; Walking Paths; Fitness Equipment;
Multi-use Sport Courts; More Lighting; Playgrounds; More Maintenance.

Add your ideas to the list:

For Cann Park: (Below please circle the improvements you like to see in Cann Park.)

Benches for Seating; Community Garden Spaces; Walking Paths; Fitness Equipment;
Multi-use Sport Courts; More Lighting; Playgrounds; More Maintenance.

Add your ideas to the list:



VICTORY DRIVE CORRIDOR STUDY

Chatham County Savannah MPC

August 2015

(PLEASE RETURN BY August 21, 2015)

4. Three Pedestrian Crossing Options:

Which type of street crossing would you prefer? (Circle One)

Repaid Flashing Beacon; Stamped Brick Crosswalk; Standard Crosswalk.

Which intersections along Victory Drive need a pedestrian crossing the most?

Hopkins, all of the crossing streets

5. Three Gateway Visions for West Victory:

Which Gateway to your neighborhood at Ogeechee Road would you prefer?

Active Recreation; Passive Stormwater Park; Roundabout; (Circle One)

Tell us why you prefer that gateway.

6. Three Stormwater Solutions @ Victory:

Do you support "Green Streets" strategies to help alleviate flooding along Victory?

Yes or No (Circle One) Tell us why:

Because the trees help keep the water from flooding

7. Please share with us anything else you would like us to know about the corridor.

8. Please tell us a little about yourself: (OPTIONAL)

a) Do you live or work on or near Victory Drive? Yes ✓ No ____

b) Do you own or run a business on or near Victory Drive? Yes ____ No ____

c) Name: _____

d) Address: _____

e) Email: _____

Please return your Comment Card tonight by dropping it into the Comment Card Box.

Or, if you prefer, you may submit it either by email, by U.S. Mail or by dropping the comment card off at MPC's offices:

- o U.S. Mail -Victory Drive Study, c/o MPC, P.O. Box 8246, Savannah, 31412, or
- o E-mail - dgrabowski@symbioscity.com; (Denise Grabowski, MPC Project Manager)
- o Chatham County - Savannah Metropolitan Planning Commission, 110 East State Street, Savannah, Georgia 31412



STAKEHOLDER COMMENT CARD - COMMUNITY OPEN HOUSE

Thank you for taking the time to provide input on the Victory Drive Corridor Study Phase II. The Chatham County-Savannah Metropolitan Planning Commission (MPC), in partnership with the City of Savannah and local community organizations, is developing a plan to improve Victory Drive while preserving its historic character. **This phase of the Victory Drive Corridor Study will focus on the potential to improve Victory Drive between Ogeechee Road and Martin Luther King, Jr. Boulevard.**

The goal of this study is to develop conceptual design plans that will revitalize this portion of Victory Drive into a beautiful street that reflects the community's rich history and vibrancy, as well as supports all modes of travel — pedestrians, cyclists, transit and vehicles. We welcome your thoughts and suggestions. Please feel free to share those with us below.

1. Here's what we heard so far. What did we miss?

The houses on V. Dr. W. of MLK are too close together (Example) 9 + 10 punched blocks may be every other dwelling should be raised

2. Four Visions for the Westside's Victory Drive:

What street layout option do you like the best? (1) (2) (3) or (4) (Circle one.)

Tell us why you like that one?

More Common Space

3. Two Westside Parks @ Victory:

What improvements would you like to see at Myers Park and/or at Cann Park?

For Myers Park: (Below please circle the improvements you like to see in Myers Park.)

Benches for Seating; Community Garden Spaces; Walking Paths; Fitness Equipment; Multi-use Sport Courts; More Lighting; Playgrounds; More Maintenance.

Add your ideas to the list:

For Cann Park: (Below please circle the improvements you like to see in Cann Park.)

Benches for Seating; Community Garden Spaces; Walking Paths; Fitness Equipment; Multi-use Sport Courts; More Lighting; Playgrounds; More Maintenance.

Add your ideas to the list:

OK



CORE
COASTAL REGION MPO

VICTORY DRIVE CORRIDOR STUDY

Chatham County Savannah MPC

August 2015

(PLEASE RETURN BY August 21, 2015)

4. Three Pedestrian Crossing Options:

Which type of street crossing would you prefer? (Circle One)

Repaid Flashing Beacon; Stamped Brick Crosswalk; Standard Crosswalk.

Which intersections along Victory Drive need a pedestrian crossing the most?

With 3 Schools IN the Area Crosswalks must be Safe

5. Three Gateway Visions for West Victory:

Which Gateway to your neighborhood at Ogeechee Road would you prefer?

Active Recreation; Passive Stormwater Park; Roundabout; (Circle One)

Tell us why you prefer that gateway.

Traffic needs to be Slowed Coming off of 17 (Og.)

6. Three Stormwater Solutions @ Victory:

Do you support "Green Streets" strategies to help alleviate flooding along Victory?

Yes or No (Circle One) Tell us why:

7. Please share with us anything else you would like us to know about the corridor.

About When Will all of this begin to come together?

8. Please tell us a little about yourself: (OPTIONAL)

a) Do you live or work on or near Victory Drive? Yes ✓ No ✓

b) Do you own or run a business on or near Victory Drive? Yes ✓ No ✓

c) Name: _____

d) Address: _____

e) Email: _____

Please return your Comment Card tonight by dropping it into the Comment Card Box.

Or, if you prefer, you may submit it either by email, by U.S. Mail or by dropping the comment card off at MPC's offices:

- o U.S. Mail - Victory Drive Study, c/o MPC, P.O. Box 8246, Savannah, 31412, or
- o E-mail - dgrabowski@symbioscity.com; (Denise Grabowski, MPC Project Manager)
- o Chatham County - Savannah Metropolitan Planning Commission, 110 East State Street, Savannah, Georgia 31412



STAKEHOLDER COMMENT CARD – COMMUNITY OPEN HOUSE

Thank you for taking the time to provide input on the Victory Drive Corridor Study Phase II. The Chatham County–Savannah Metropolitan Planning Commission (MPC), in partnership with the City of Savannah and local community organizations, is developing a plan to improve Victory Drive while preserving its historic character. **This phase of the Victory Drive Corridor Study will focus on the potential to improve Victory Drive between Ogeechee Road and Martin Luther King, Jr. Boulevard.**

The goal of this study is to develop conceptual design plans that will revitalize this portion of Victory Drive into a beautiful street that reflects the community's rich history and vibrancy, as well as supports all modes of travel — pedestrians, cyclists, transit and vehicles. We welcome your thoughts and suggestions. Please feel free to share those with us below.

1. Here's what we heard so far. What did we miss?

See # 7

2. Four Visions for the Westside's Victory Drive:

What street layout option do you like the best? (1) (2) (3) or (4) (Circle one.)

Tell us why you like that one?

Not sure at this point

3. Two Westside Parks @ Victory:

What improvements would you like to see at Myers Park and/or at Cann Park?

For Myers Park: (Below please circle the improvements you like to see in Myers Park.)

Benches for Seating; Community Garden Spaces; Walking Paths; Fitness Equipment;

Multi-use Sport Courts; More Lighting; Playgrounds; More Maintenance.

Add your ideas to the list:

For Cann Park: (Below please circle the improvements you like to see in Cann Park.)

Benches for Seating; Community Garden Spaces; Walking Paths; Fitness Equipment;

Multi-use Sport Courts; More Lighting; Playgrounds; More Maintenance.

Add your ideas to the list:



VICTORY DRIVE CORRIDOR STUDY

Chatham County Savannah MPC

August 2015

(PLEASE RETURN BY August 21, 2015)

4. Three Pedestrian Crossing Options:

Which type of street crossing would you prefer? (Circle One)

Repaid Flashing Beacon; Stamped Brick Crosswalk; Standard Crosswalk.

Which intersections along Victory Drive need a pedestrian crossing the most?

yes!
pedestrian crossing near Beach High School

5. Three Gateway Visions for West Victory:

Which Gateway to your neighborhood at Ogeechee Road would you prefer?

Active Recreation; Passive Stormwater Park; Roundabout; (Circle One)

Tell us why you prefer that gateway.

not sure at this time

6. Three Stormwater Solutions @ Victory:

Do you support "Green Streets" strategies to help alleviate flooding along Victory?

Yes or No (Circle One) Tell us why:

yes flooding is a problem

7. Please share with us anything else you would like us to know about the corridor.

What about the house that was owned by W.W. Law? It was suppose to be a historic place

8. Please tell us a little about yourself: (OPTIONAL)

a) Do you live or work on or near Victory Drive? Yes ___ No ___

b) Do you own or run a business on or near Victory Drive? Yes ___ No ☒

c) Name: _____

d) Address: _____

e) Email: _____

Please return your Comment Card tonight by dropping it into the Comment Card Box.

Or, if you prefer, you may submit it either by email, by U.S. Mail or by dropping the comment card off at MPC's offices:

- o U.S. Mail - Victory Drive Study, c/o MPC, P.O. Box 8246, Savannah, 31412, or
- o E-mail - dgrabowski@sybioncity.com; (Denise Grabowski, MPC Project Manager)
- o Chatham County - Savannah Metropolitan Planning Commission, 110 East State Street, Savannah, Georgia 31412



STAKEHOLDER COMMENT CARD - COMMUNITY OPEN HOUSE

Thank you for taking the time to provide input on the Victory Drive Corridor Study Phase II. The Chatham County-Savannah Metropolitan Planning Commission (MPC), in partnership with the City of Savannah and local community organizations, is developing a plan to improve Victory Drive while preserving its historic character. **This phase of the Victory Drive Corridor Study will focus on the potential to improve Victory Drive between Ogeechee Road and Martin Luther King, Jr. Boulevard.**

The goal of this study is to develop conceptual design plans that will revitalize this portion of Victory Drive into a beautiful street that reflects the community's rich history and vibrancy, as well as supports all modes of travel — pedestrians, cyclists, transit and vehicles. We welcome your thoughts and suggestions. Please feel free to share those with us below.

1. Here's what we heard so far. What did we miss?

The mode of mechanized wheel-chair travel apparently has not been factored in.

2. Four Visions for the Westside's Victory Drive:

What street layout option do you like the best? (1) (2) (3) or (4) (Circle one.)

Tell us why you like that one?

More latitude for the traffic and ample space for pedestrians

3. Two Westside Parks @ Victory:

What improvements would you like to see at Myers Park and/or at Cann Park?

For Myers Park: (Below please circle the improvements you like to see in Myers Park.)

Benches for Seating; Community Garden Spaces; Walking Paths; Fitness Equipment; Multi-use Sport Courts; More Lighting; Playgrounds; More Maintenance.

Add your ideas to the list:

For Cann Park: (Below please circle the improvements you like to see in Cann Park.)

Benches for Seating; Community Garden Spaces; Walking Paths; Fitness Equipment; Multi-use Sport Courts; More Lighting; Playgrounds; More Maintenance.

Add your ideas to the list:

4. Three Pedestrian Crossing Options:

Which type of street crossing would you prefer? (Circle One)

Repaid Flashing Beacon; Stamped Brick Crosswalk; Standard Crosswalk.

Which intersections along Victory Drive need a pedestrian crossing the most?

5. Three Gateway Visions for West Victory:

Which Gateway to your neighborhood at Ogeechee Road would you prefer?

Active Recreation; Passive Stormwater Park; Roundabout; (Circle One)

Tell us why you prefer that gateway.

Could retain heavy rainwater,
possibly cut down on flooding issues

6. Three Stormwater Solutions @ Victory:

Do you support "Green Streets" strategies to help alleviate flooding along Victory?

Yes or No (Circle One) Tell us why:

7. Please share with us anything else you would like us to know about the corridor.

8. Please tell us a little about yourself: (OPTIONAL)

a) Do you live or work on or near Victory Drive? Yes ____ No ✓

b) Do you own or run a business on or near Victory Drive? Yes ____ No ✓

c) Name: _____

d) Address: _____

e) Email: _____

Please return your Comment Card tonight by dropping it into the Comment Card Box.

Or, if you prefer, you may submit it either by email, by U.S. Mail or by dropping the comment card off at MPC's offices:

- o U.S. Mail –Victory Drive Study, c/o MPC, P.O. Box 8246, Savannah, 31412, or
- o E-mail – dgrabowski@symbioscity.com; (Denise Grabowski, MPC Project Manager)
- o Chatham County – Savannah Metropolitan Planning Commission, 110 East State Street, Savannah, Georgia 31412

STAKEHOLDER COMMENT CARD - COMMUNITY OPEN HOUSE

Thank you for taking the time to provide input on the Victory Drive Corridor Study Phase II. The Chatham County-Savannah Metropolitan Planning Commission (MPC), in partnership with the City of Savannah and local community organizations, is developing a plan to improve Victory Drive while preserving its historic character. **This phase of the Victory Drive Corridor Study will focus on the potential to improve Victory Drive between Ogeechee Road and Martin Luther King, Jr. Boulevard.**

The goal of this study is to develop conceptual design plans that will revitalize this portion of Victory Drive into a beautiful street that reflects the community's rich history and vibrancy, as well as supports all modes of travel — pedestrians, cyclists, transit and vehicles. We welcome your thoughts and suggestions. Please feel free to share those with us below.

1. Here's what we heard so far. What did we miss?

making property owners keep grass cut and cleaned up side walks

2. Four Visions for the Westside's Victory Drive:

What street layout option do you like the best? (1) (2) (3) or (4) (Circle one.)

Tell us why you like that one?

Raise the side walk

SLOW SPEED

3. Two Westside Parks @ Victory:

What improvements would you like to see at Myers Park and/or at Cann Park?

☒ **For Myers Park:** (Below please circle the improvements you like to see in Myers Park.)

Benches for Seating; Community Garden Spaces; Walking Paths; Fitness Equipment; Multi-use Sport Courts; More Lighting; Playgrounds; More Maintenance.

Add your ideas to the list:

More trash cans are needed on the Victory Dr. side + W 44th St side of MYERS Park next to Park benches

For Cann Park: (Below please circle the improvements you like to see in Cann Park.)

Benches for Seating; Community Garden Spaces; Walking Paths; Fitness Equipment; Multi-use Sport Courts; More Lighting; Playgrounds; More Maintenance

Add your ideas to the list:

keep play ground



CORE
COASTAL REGION MPO

VICTORY DRIVE CORRIDOR STUDY

Chatham County Savannah MPC

August 2015

(PLEASE RETURN BY August 21, 2015)

4. Three Pedestrian Crossing Options:

Which type of street crossing would you prefer? (Circle One)

Repaid Flashing Beacon; Stamped Brick Crosswalk Standard Crosswalk.

Which intersections along Victory Drive need a pedestrian crossing the most?

5. Three Gateway Visions for West Victory:

Which Gateway to your neighborhood at Ogeechee Road would you prefer?

Active Recreation; Passive Stormwater Park; Roundabout (Circle One)

Tell us why you prefer that gateway.

6. Three Stormwater Solutions @ Victory:

Do you support "Green Streets" strategies to help alleviate flooding along Victory?

Yes or No (Circle One) Tell us why:

Fix MLK Storm DRAIN

7. Please share with us anything else you would like us to know about the corridor.

8. Please tell us a little about yourself: (OPTIONAL)

a) Do you live or work on or near Victory Drive? Yes X No ____

b) Do you own or run a business on or near Victory Drive? Yes ____ No ____

c) Name: _____

d) Address: _____

e) Email: _____

Please return your Comment Card tonight by dropping it into the Comment Card Box.

Or, if you prefer, you may submit it either by email, by U.S. Mail or by dropping the comment card off at MPC's offices:

- o U.S. Mail - Victory Drive Study, c/o MPC, P.O. Box 8246, Savannah, 31412, or
- o E-mail - dgrabowski@symbioscity.com; (Denise Grabowski, MPC Project Manager)
- o Chatham County - Savannah Metropolitan Planning Commission, 110 East State Street, Savannah, Georgia 31412





VICTORY DRIVE CORRIDOR STUDY

Chatham County Savannah MPC

August 2015

(PLEASE RETURN BY August 21, 2015)

STAKEHOLDER COMMENT CARD - COMMUNITY OPEN HOUSE

Thank you for taking the time to provide input on the Victory Drive Corridor Study Phase II. The Chatham County-Savannah Metropolitan Planning Commission (MPC), in partnership with the City of Savannah and local community organizations, is developing a plan to improve Victory Drive while preserving its historic character. **This phase of the Victory Drive Corridor Study will focus on the potential to improve Victory Drive between Ogeechee Road and Martin Luther King, Jr. Boulevard.**

The goal of this study is to develop conceptual design plans that will revitalize this portion of Victory Drive into a beautiful street that reflects the community's rich history and vibrancy, as well as supports all modes of travel — pedestrians, cyclists, transit and vehicles. We welcome your thoughts and suggestions. Please feel free to share those with us below.

1. Here's what we heard so far. What did we miss?

2. Four Visions for the Westside's Victory Drive:

What street layout option do you like the best? (1) (2) (3) or (4) (Circle one.)

Tell us why you like that one?

FIX SIDE WALK SLOW SPEED

3. Two Westside Parks @ Victory:

What improvements would you like to see at Myers Park and/or at Cann Park?

For Myers Park: (Below please circle the improvements you like to see in Myers Park.)

Benches for Seating; Community Garden Spaces; Walking Paths; Fitness Equipment;
Multi-use Sport Courts; More Lighting; Playgrounds; More Maintenance.

Add your ideas to the list:

Stay the way it is NO BASKETBALL COURT ON VICTORY DR

For Cann Park: (Below please circle the improvements you like to see in Cann Park.)

Benches for Seating; Community Garden Spaces; Walking Paths; Fitness Equipment;
Multi-use Sport Courts; More Lighting; Playgrounds; More Maintenance.

Add your ideas to the list:

keep this as a PLAY PARK PLAYGROUND

4. Three Pedestrian Crossing Options:

Which type of street crossing would you prefer? (Circle One)

Repaired Flashing Beacon; Stamped Brick Crosswalk; Standard Crosswalk.

Which intersections along Victory Drive need a pedestrian crossing the most?

5. Three Gateway Visions for West Victory:

Which Gateway to your neighborhood at Ogeechee Road would you prefer?

Active Recreation; Passive Stormwater Park; Roundabout; (Circle One)

Tell us why you prefer that gateway.

6. Three Stormwater Solutions @ Victory:

Do you support "Green Streets" strategies to help alleviate flooding along Victory?

Yes or No (Circle One) Tell us why:

FIX MLK Storm Drain

7. Please share with us anything else you would like us to know about the corridor.

8. Please tell us a little about yourself: (OPTIONAL)

a) Do you live or work on or near Victory Drive? Yes ☒ No ☐

b) Do you own or run a business on or near Victory Drive? Yes ☒ No ☐

c) Name: _____

d) Address: _____

e) Email: _____

Please return your Comment Card tonight by dropping it into the Comment Card Box.

Or, if you prefer, you may submit it either by email, by U.S. Mail or by dropping the comment card off at MPC's offices:

- o U.S. Mail –Victory Drive Study, c/o MPC, P.O. Box 8246, Savannah, 31412, or
- o E-mail – dgrabowski@symbioscity.com; (Denise Grabowski, MPC Project Manager)
- o Chatham County – Savannah Metropolitan Planning Commission, 110 East State Street, Savannah, Georgia 31412

STAKEHOLDER COMMENT CARD – COMMUNITY OPEN HOUSE

Thank you for taking the time to provide input on the Victory Drive Corridor Study Phase II. The Chatham County–Savannah Metropolitan Planning Commission (MPC), in partnership with the City of Savannah and local community organizations, is developing a plan to improve Victory Drive while preserving its historic character. **This phase of the Victory Drive Corridor Study will focus on the potential to improve Victory Drive between Ogeechee Road and Martin Luther King, Jr. Boulevard.**

The goal of this study is to develop conceptual design plans that will revitalize this portion of Victory Drive into a beautiful street that reflects the community's rich history and vibrancy, as well as supports all modes of travel — pedestrians, cyclists, transit and vehicles. We welcome your thoughts and suggestions. Please feel free to share those with us below.

1. Here's what we heard so far. What did we miss?

*Have Property Owners put there
Lawn + Side Walk Grass.*

2. Four Visions for the Westside's Victory Drive:

What street layout option do you like the best? (1) (2) (3) or (4) (Circle one.)
Tell us why you like that one?

*Raise Side Walk Curb
and Lower the amount of
Traffic + Slow the Speed*

3. Two Westside Parks @ Victory:

What improvements would you like to see at Myers Park and/or at Cann Park?

For Myers Park: (Below please circle the improvements you like to see in Myers Park.)

Benches for Seating; Community Garden Spaces; Walking Paths; Fitness Equipment;
Multi-use Sport Courts; More Lighting; Playgrounds; More Maintenance.

Add your ideas to the list:

*'NO' SPORT COURTS, 'NO' PLAY GROUND'S
'NO' FITNESS EQUIPMENT + NO COMMUNITY
GARDEN SPACES. KEEP CLEAN + LEAVE AS IS.*

For Cann Park: (Below please circle the improvements you like to see in Cann Park.)

Benches for Seating; Community Garden Spaces; Walking Paths; Fitness Equipment;
Multi-use Sport Courts; More Lighting; Playgrounds; More Maintenance.

Add your ideas to the list:

KEEP IT AS A PLAY GROUND

4. Three Pedestrian Crossing Options:

Which type of street crossing would you prefer? (Circle One)

Repaid Flashing Beacon; Stamped Brick Crosswalk; Standard Crosswalk.

Which intersections along Victory Drive need a pedestrian crossing the most?

NEED

5. Three Gateway Visions for West Victory:

Which Gateway to your neighborhood at Ogeechee Road would you prefer?

Active Recreation; Passive Stormwater Park; Roundabout; (Circle One)

Tell us why you prefer that gateway.

6. Three Stormwater Solutions @ Victory:

Do you support "Green Streets" strategies to help alleviate flooding along Victory?

Yes or No (Circle One) Tell us why:

Fix MLK Storm Drains
to alleviate drain system

7. Please share with us anything else you would like us to know about the corridor.

8. Please tell us a little about yourself: (OPTIONAL)

a) Do you live or work on or near Victory Drive? Yes ☒ No ☐

b) Do you own or run a business on or near Victory Drive? Yes ☐ No ☒

c) Name: _____

d) Address: _____

e) Email: _____

Please return your Comment Card tonight by dropping it into the Comment Card Box.

Or, if you prefer, you may submit it either by email, by U.S. Mail or by dropping the comment card off at MPC's offices:

- o U.S. Mail - Victory Drive Study, c/o MPC, P.O. Box 8246, Savannah, 31412, or
- o E-mail - dgrabowski@symbioscity.com; (Denise Grabowski, MPC Project Manager)
- o Chatham County - Savannah Metropolitan Planning Commission, 110 East State Street, Savannah, Georgia 31412

STAKEHOLDER COMMENT CARD - COMMUNITY OPEN HOUSE

Thank you for taking the time to provide input on the Victory Drive Corridor Study Phase II. The Chatham County-Savannah Metropolitan Planning Commission (MPC), in partnership with the City of Savannah and local community organizations, is developing a plan to improve Victory Drive while preserving its historic character. **This phase of the Victory Drive Corridor Study will focus on the potential to improve Victory Drive between Ogeechee Road and Martin Luther King, Jr. Boulevard.**

The goal of this study is to develop conceptual design plans that will revitalize this portion of Victory Drive into a beautiful street that reflects the community's rich history and vibrancy, as well as supports all modes of travel — pedestrians, cyclists, transit and vehicles. We welcome your thoughts and suggestions. Please feel free to share those with us below.

1. Here's what we heard so far. What did we miss?

Have property owner keep there grass cut and clean side walk

2. Four Visions for the Westside's Victory Drive:

What street layout option do you like the best? (1) (2) (3) or (4) (Circle one.)

Tell us why you like that one?

Raise the street curb, - LESS TRAFFIC
AND SLOWER SPEED NO BIG TRUCKS

3. Two Westside Parks @ Victory:

What improvements would you like to see at Myers Park and/or at Cann Park?

For Myers Park: (Below please circle the improvements you like to see in Myers Park.)

Benches for Seating; Community Garden Spaces; Walking Paths; Fitness Equipment;
Multi-use Sport Courts; More Lighting; Playgrounds; More Maintenance.

Add your ideas to the list:

Please keep clean + more maintenance, ~~as is~~, leave
as is,

For Cann Park: (Below please circle the improvements you like to see in Cann Park.)

Benches for Seating; Community Garden Spaces; Walking Paths; Fitness Equipment;
Multi-use Sport Courts; More Lighting; Playgrounds; More Maintenance.

Add your ideas to the list:

keep this as a playground park

4. Three Pedestrian Crossing Options:

Which type of street crossing would you prefer? (Circle One)

Repaid Flashing Beacon; Stamped Brick Crosswalk Standard Crosswalk.

Which intersections along Victory Drive need a pedestrian crossing the most?

5. Three Gateway Visions for West Victory:

Which Gateway to your neighborhood at Ogeechee Road would you prefer?

Active Recreation; Passive Stormwater Park; Roundabout (Circle One)

Tell us why you prefer that gateway.

6. Three Stormwater Solutions @ Victory:

Do you support "Green Streets" strategies to help alleviate flooding along Victory?

Yes or No (Circle One) Tell us why:

Fix MLK STORM DRAIN TO ALLEVIATE FLOODING ON Victory Dr.

7. Please share with us anything else you would like us to know about the corridor.

8. Please tell us a little about yourself: (OPTIONAL)

a) Do you live or work on or near Victory Drive? Yes X No ____

b) Do you own or run a business on or near Victory Drive? Yes ____ No ____

c) Name: _____

d) Address: _____

e) Email: _____

Please return your Comment Card tonight by dropping it into the Comment Card Box.

Or, if you prefer, you may submit it either by email, by U.S. Mail or by dropping the comment card off at MPC's offices:

- o U.S. Mail - Victory Drive Study, c/o MPC, P.O. Box 8246, Savannah, 31412, or
- o E-mail - dgrabowski@symbioscity.com; (Denise Grabowski, MPC Project Manager)
- o Chatham County - Savannah Metropolitan Planning Commission, 110 East State Street, Savannah, Georgia 31412



VICTORY DRIVE CORRIDOR STUDY

Chatham County Savannah MPC

August 2015

(PLEASE RETURN BY August 21, 2015)

STAKEHOLDER COMMENT CARD - COMMUNITY OPEN HOUSE

Thank you for taking the time to provide input on the Victory Drive Corridor Study Phase II. The Chatham County-Savannah Metropolitan Planning Commission (MPC), in partnership with the City of Savannah and local community organizations, is developing a plan to improve Victory Drive while preserving its historic character. **This phase of the Victory Drive Corridor Study will focus on the potential to improve Victory Drive between Ogeechee Road and Martin Luther King, Jr. Boulevard.**

The goal of this study is to develop conceptual design plans that will revitalize this portion of Victory Drive into a beautiful street that reflects the community's rich history and vibrancy, as well as supports all modes of travel — pedestrians, cyclists, transit and vehicles. We welcome your thoughts and suggestions. Please feel free to share those with us below.

1. Here's what we heard so far. What did we miss?

2. Four Visions for the Westside's Victory Drive:

What street layout option do you like the best? (1) (2) (3) or (4) (Circle one.)

Tell us why you like that one?

3. Two Westside Parks @ Victory:

What improvements would you like to see at Myers Park and/or at Cann Park?

For Myers Park: (Below please circle the improvements you like to see in Myers Park.)

Benches for Seating; Community Garden Spaces; Walking Paths; Fitness Equipment;
Multi-use Sport Courts; More Lighting; Playgrounds; More Maintenance.

Add your ideas to the list:

For Cann Park: (Below please circle the improvements you like to see in Cann Park.)

Benches for Seating; Community Garden Spaces; Walking Paths; Fitness Equipment;
Multi-use Sport Courts; More Lighting; Playgrounds; More Maintenance.

Add your ideas to the list:





CORE
COASTAL REGION MPO

VICTORY DRIVE CORRIDOR STUDY

Chatham County Savannah MPC

August 2015

(PLEASE RETURN BY August 21, 2015)

4. Three Pedestrian Crossing Options:

Which type of street crossing would you prefer? (Circle One)

Repaid Flashing Beacon, Stamped Brick Crosswalk, Standard Crosswalk.

Which intersections along Victory Drive need a pedestrian crossing the most?

5. Three Gateway Visions for West Victory:

Which Gateway to your neighborhood at Ogeechee Road would you prefer?

Active Recreation; Passive Stormwater Park; Roundabout; (Circle One)

Tell us why you prefer that gateway.

6. Three Stormwater Solutions @ Victory:

Do you support "Green Streets" strategies to help alleviate flooding along Victory?

Yes or No (Circle One) Tell us why:

Fix MLK + Victory - area always
has excessive flooding

7. Please share with us anything else you would like us to know about the corridor.

I live across the street from Myers
Park. There is no place for the small
children to play

8. Please tell us a little about yourself: (OPTIONAL)

a) Do you live or work on or near Victory Drive? Yes ☐ No ☒

b) Do you own or run a business on or near Victory Drive? Yes ☐ No ☒

c) Name: _____

d) Address: _____

e) Email: _____

Please return your Comment Card tonight by dropping it into the Comment Card Box.

Or, if you prefer, you may submit it either by email, by U.S. Mail or by dropping the comment card off at MPC's offices:

- o U.S. Mail - Victory Drive Study, c/o MPC, P.O. Box 8246, Savannah, 31412, or
- o E-mail - dgrabowski@symbioscity.com; (Denise Grabowski, MPC Project Manager)
- o Chatham County - Savannah Metropolitan Planning Commission, 110 East State Street, Savannah, Georgia 31412





VICTORY DRIVE CORRIDOR STUDY

Chatham County Savannah MPC

August 2015

(PLEASE RETURN BY August 21, 2015)

STAKEHOLDER COMMENT CARD - COMMUNITY OPEN HOUSE

Thank you for taking the time to provide input on the Victory Drive Corridor Study Phase II. The Chatham County-Savannah Metropolitan Planning Commission (MPC), in partnership with the City of Savannah and local community organizations, is developing a plan to improve Victory Drive while preserving its historic character. **This phase of the Victory Drive Corridor Study will focus on the potential to improve Victory Drive between Ogeechee Road and Martin Luther King, Jr. Boulevard.**

The goal of this study is to develop conceptual design plans that will revitalize this portion of Victory Drive into a beautiful street that reflects the community's rich history and vibrancy, as well as supports all modes of travel — pedestrians, cyclists, transit and vehicles. We welcome your thoughts and suggestions. Please feel free to share those with us below.

1. Here's what we heard so far. What did we miss?

2. Four Visions for the Westside's Victory Drive:

What street layout option do you like the best? (1) (2) (3) or (4) (Circle one.)
Tell us why you like that one?

3. Two Westside Parks @ Victory:

What improvements would you like to see at Myers Park and/or at Cann Park?

For Myers Park: (Below please circle the improvements you like to see in Myers Park.)

Benches for Seating; Community Garden Spaces; Walking Paths; Fitness Equipment;
Multi-use Sport Courts; More Lighting; Playgrounds; More Maintenance.

Add your ideas to the list:

For Cann Park: (Below please circle the improvements you like to see in Cann Park.)

Benches for Seating; Community Garden Spaces; Walking Paths; Fitness Equipment;
Multi-use Sport Courts; More Lighting; Playgrounds; More Maintenance.

Add your ideas to the list:





CORE
COASTAL REGION MPO

VICTORY DRIVE CORRIDOR STUDY

Chatham County Savannah MPC

August 2015

(PLEASE RETURN BY August 21, 2015)

4. Three Pedestrian Crossing Options:

Which type of street crossing would you prefer? (Circle One)

Repaid Flashing Beacon; Stamped Brick Crosswalk; Standard Crosswalk.

Which intersections along Victory Drive need a pedestrian crossing the most?

5. Three Gateway Visions for West Victory:

Which Gateway to your neighborhood at Ogeechee Road would you prefer?

Active Recreation; Passive Stormwater Park; Roundabout; (Circle One)

Tell us why you prefer that gateway.

6. Three Stormwater Solutions @ Victory:

Do you support "Green Streets" strategies to help alleviate flooding along Victory?

Yes or No (Circle One) Tell us why:

7. Please share with us anything else you would like us to know about the corridor.

What ever happened to the fly-over
idea at Ogeechee + Vic Dr

8. Please tell us a little about yourself: (OPTIONAL)

- a) Do you live or work on or near Victory Drive? Yes ___ No ___
b) Do you own or run a business on or near Victory Drive? Yes ☒ No ___
c) Name: O Lanier
d) Address: W. 51st Street
e) Email: _____

Please return your Comment Card tonight by dropping it into the Comment Card Box.

Or, if you prefer, you may submit it either by email, by U.S. Mail or by dropping the comment card off at MPC's offices:

- o U.S. Mail -Victory Drive Study, c/o MPC, P.O. Box 8246, Savannah, 31412, or
- o E-mail - dgrabowski@symbioscity.com; (Denise Grabowski, MPC Project Manager)
- o Chatham County - Savannah Metropolitan Planning Commission, 110 East State Street, Savannah, Georgia 31412





VICTORY DRIVE CORRIDOR STUDY

Chatham County Savannah MPC

August 2015

(PLEASE RETURN BY August 21, 2015)

STAKEHOLDER COMMENT CARD - COMMUNITY OPEN HOUSE

Thank you for taking the time to provide input on the Victory Drive Corridor Study Phase II. The Chatham County-Savannah Metropolitan Planning Commission (MPC), in partnership with the City of Savannah and local community organizations, is developing a plan to improve Victory Drive while preserving its historic character. **This phase of the Victory Drive Corridor Study will focus on the potential to improve Victory Drive between Ogeechee Road and Martin Luther King, Jr. Boulevard.**

The goal of this study is to develop conceptual design plans that will revitalize this portion of Victory Drive into a beautiful street that reflects the community's rich history and vibrancy, as well as supports all modes of travel — pedestrians, cyclists, transit and vehicles. We welcome your thoughts and suggestions. Please feel free to share those with us below.

1. Here's what we heard so far. What did we miss?

2. Four Visions for the Westside's Victory Drive:

What street layout option do you like the best? (1) (2) (3) or (4) (Circle one.)

Tell us why you like that one?

I feel that my house is to close to the area of Victory Dr. They really need to move the house that near the street. It needs to be widen.

3. Two Westside Parks @ Victory:

What improvements would you like to see at Myers Park and/or at Cann Park?

For Myers Park: (Below please circle the improvements you like to see in Myers Park.)

Benches for Seating; Community Garden Spaces; Walking Paths; Fitness Equipment; Multi-use Sport Courts; More Lighting; Playgrounds; More Maintenance.

Add your ideas to the list:

For Cann Park: (Below please circle the improvements you like to see in Cann Park.)

Benches for Seating; Community Garden Spaces; Walking Paths; Fitness Equipment; Multi-use Sport Courts; More Lighting; Playgrounds; More Maintenance.

Add your ideas to the list:





CORE
COASTAL REGION MPO

VICTORY DRIVE CORRIDOR STUDY

Chatham County Savannah MPC

August 2015

(PLEASE RETURN BY August 21, 2015)

4. Three Pedestrian Crossing Options:

Which type of street crossing would you prefer? (Circle One)

Repaid Flashing Beacon; Stamped Brick Crosswalk; Standard Crosswalk.

Which intersections along Victory Drive need a pedestrian crossing the most?

Bullech and Victory

5. Three Gateway Visions for West Victory:

Which Gateway to your neighborhood at Ogeechee Road would you prefer?

Active Recreation; Passive Stormwater Park; Roundabout; (Circle One)

Tell us why you prefer that gateway.

6. Three Stormwater Solutions @ Victory:

Do you support "Green Streets" strategies to help alleviate flooding along Victory?

Yes or No (Circle One) Tell us why:

7. Please share with us anything else you would like us to know about the corridor.

This area is very dangerous and the traffic is very unsafe for anyone living in this area. They really need to remove some of the old houses that no one lives in. This is really unsafe.

8. Please tell us a little about yourself: (OPTIONAL)

a) Do you live or work on or near Victory Drive? Yes ☒ No ☐

b) Do you own or run a business on or near Victory Drive? Yes ☒ No ☐

c) Name: Yvonne Quarterman

d) Address: 828 West Victory Dr.

e) Email: yquarte28@yahoo.com

Please return your Comment Card tonight by dropping it into the Comment Card Box.

Or, if you prefer, you may submit it either by email, by U.S. Mail or by dropping the comment card off at MPC's offices:

- o U.S. Mail - Victory Drive Study, c/o MPC, P.O. Box 8246, Savannah, 31412, or
- o E-mail - dgrabowski@symbioscity.com; (Denise Grabowski, MPC Project Manager)
- o Chatham County - Savannah Metropolitan Planning Commission, 110 East State Street, Savannah, Georgia 31412





VICTORY DRIVE CORRIDOR STUDY

Chatham County Savannah MPC

August 2015

(PLEASE RETURN BY August 21, 2015)

STAKEHOLDER COMMENT CARD - COMMUNITY OPEN HOUSE

Thank you for taking the time to provide input on the Victory Drive Corridor Study Phase II. The Chatham County-Savannah Metropolitan Planning Commission (MPC), in partnership with the City of Savannah and local community organizations, is developing a plan to improve Victory Drive while preserving its historic character. **This phase of the Victory Drive Corridor Study will focus on the potential to improve Victory Drive between Ogeechee Road and Martin Luther King, Jr. Boulevard.**

The goal of this study is to develop conceptual design plans that will revitalize this portion of Victory Drive into a beautiful street that reflects the community's rich history and vibrancy, as well as supports all modes of travel — pedestrians, cyclists, transit and vehicles. We welcome your thoughts and suggestions. Please feel free to share those with us below.

1. Here's what we heard so far. What did we miss?

2. Four Visions for the Westside's Victory Drive:

What street layout option do you like the best? (1) (2) (3) or (4) (Circle one.)

Tell us why you like that one?

Decreasing the lanes will deter traffic into the surrounding neighborhoods -

3. Two Westside Parks @ Victory:

What improvements would you like to see at Myers Park and/or at Cann Park?

For Myers Park: (Below please circle the improvements you like to see in Myers Park.)

Benches for Seating; Community Garden Spaces; Walking Paths; Fitness Equipment;
Multi-use Sport Courts; More Lighting; Playgrounds; More Maintenance.

Add your ideas to the list:

For Cann Park: (Below please circle the improvements you like to see in Cann Park.)

Benches for Seating; Community Garden Spaces; Walking Paths; Fitness Equipment;
Multi-use Sport Courts; More Lighting; Playgrounds; More Maintenance.

Add your ideas to the list:

Community Center - tennis court
Increase seating



4. Three Pedestrian Crossing Options:

Which type of street crossing would you prefer? (Circle One)

Repaid Flashing Beacon; Stamped Brick Crosswalk; Standard Crosswalk.

Which intersections along Victory Drive need a pedestrian crossing the most?

Victory & Hopkins

5. Three Gateway Visions for West Victory:

Which Gateway to your neighborhood at Ogeechee Road would you prefer?

Active Recreation; Passive Stormwater Park; Roundabout; (Circle One)

Tell us why you prefer that gateway.

Undecided

6. Three Stormwater Solutions @ Victory:

Do you support "Green Streets" strategies to help alleviate flooding along Victory?

Yes or No (Circle One) Tell us why:

To reduce Flooding

7. Please share with us anything else you would like us to know about the corridor.

What are you going to do about the
bleed on Victory Drive

8. Please tell us a little about yourself: (OPTIONAL)

a) Do you live or work on or near Victory Drive? Yes ☒ No ☐

b) Do you own or run a business on or near Victory Drive? Yes ☐ No ☒

c) Name: _____

d) Address: _____

e) Email: aymm60@gmail.com

Please return your Comment Card tonight by dropping it into the Comment Card Box.

Or, if you prefer, you may submit it either by email, by U.S. Mail or by dropping the comment card off at MPC's offices:

- o U.S. Mail - Victory Drive Study, c/o MPC, P.O. Box 8246, Savannah, 31412, or
- o E-mail - dgrabowski@symbioscity.com; (Denise Grabowski, MPC Project Manager)
- o Chatham County - Savannah Metropolitan Planning Commission, 110 East State Street, Savannah, Georgia 31412

STAKEHOLDER COMMENT CARD – COMMUNITY OPEN HOUSE

Thank you for taking the time to provide input on the Victory Drive Corridor Study Phase II. The Chatham County–Savannah Metropolitan Planning Commission (MPC), in partnership with the City of Savannah and local community organizations, is developing a plan to improve Victory Drive while preserving its historic character. **This phase of the Victory Drive Corridor Study will focus on the potential to improve Victory Drive between Ogeechee Road and Martin Luther King, Jr. Boulevard.**

The goal of this study is to develop conceptual design plans that will revitalize this portion of Victory Drive into a beautiful street that reflects the community's rich history and vibrancy, as well as supports all modes of travel — pedestrians, cyclists, transit and vehicles. We welcome your thoughts and suggestions. Please feel free to share those with us below.

1. Here's what we heard so far. What did we miss?

2. Four Visions for the Westside's Victory Drive:

What street layout option do you like the best? (1) (2) (3) or (4) (Circle one.)

Tell us why you like that one?

I think there should be a combination of all four w/ a main strategy on stormwater to alleviate flooding in the area.

3. Two Westside Parks @ Victory:

What improvements would you like to see at Myers Park and/or at Cann Park?

For Myers Park: (Below please circle the improvements you like to see in Myers Park.)

Benches for Seating; Community Garden Spaces; Walking Paths; Fitness Equipment;

Multi-use Sport Courts; More Lighting; Playgrounds; More Maintenance.

Add your ideas to the list:

For Cann Park: (Below please circle the improvements you like to see in Cann Park.)

Benches for Seating; Community Garden Spaces; Walking Paths; Fitness Equipment;

Multi-use Sport Courts; More Lighting; Playgrounds; More Maintenance.

Add your ideas to the list:

Community gardens are great, but should be separate and away from sports serving families (w/children) and play grounds. Community gardens should be in vacant lots away from community parks.



CORE
COASTAL REGION MPO

VICTORY DRIVE CORRIDOR STUDY

Chatham County Savannah MPC

August 2015

(PLEASE RETURN BY August 21, 2015)

4. Three Pedestrian Crossing Options:

Which type of street crossing would you prefer? (Circle One)

Repaid Flashing Beacon; Stamped Brick Crosswalk; Standard Crosswalk.

Which intersections along Victory Drive need a pedestrian crossing the most?

Stamped Brick Crosswalk, more visible, keeping accurate, just maintenance

5. Three Gateway Visions for West Victory:

Which Gateway to your neighborhood at Ogeechee Road would you prefer?

Active Recreation; Passive Stormwater Park; Roundabout; (Circle One)

Tell us why you prefer that gateway.

Passive Stormwater Park

6. Three Stormwater Solutions @ Victory:

Do you support "Green Streets" strategies to help alleviate flooding along Victory?

Yes or No (Circle One) Tell us why:

Like the idea of water infiltration combining with keeping trees and shrubs removed (watered)

7. Please share with us anything else you would like us to know about the corridor.

8. Please tell us a little about yourself: (OPTIONAL)

a) Do you live or work on or near Victory Drive? Yes ☒ No ☐

b) Do you own or run a business on or near Victory Drive? Yes ☒ No ☐

c) Name: _____

d) Address: _____

e) Email: _____

Please return your Comment Card tonight by dropping it into the Comment Card Box.

Or, if you prefer, you may submit it either by email, by U.S. Mail or by dropping the comment card off at MPC's offices:

- o U.S. Mail - Victory Drive Study, c/o MPC, P.O. Box 8246, Savannah, 31412, or
- o E-mail - dgrabowski@symbioscity.com; (Denise Grabowski, MPC Project Manager)
- o Chatham County - Savannah Metropolitan Planning Commission, 110 East State Street, Savannah, Georgia 31412





CORE
COASTAL REGION MPO

VICTORY DRIVE CORRIDOR STUDY

Chatham County Savannah MPC

August 2015

(PLEASE RETURN BY August 21, 2015)

STAKEHOLDER COMMENT CARD - COMMUNITY OPEN HOUSE

Thank you for taking the time to provide input on the Victory Drive Corridor Study Phase II. The Chatham County-Savannah Metropolitan Planning Commission (MPC), in partnership with the City of Savannah and local community organizations, is developing a plan to improve Victory Drive while preserving its historic character. **This phase of the Victory Drive Corridor Study will focus on the potential to improve Victory Drive between Ogeechee Road and Martin Luther King, Jr. Boulevard.**

The goal of this study is to develop conceptual design plans that will revitalize this portion of Victory Drive into a beautiful street that reflects the community's rich history and vibrancy, as well as supports all modes of travel — pedestrians, cyclists, transit and vehicles. We welcome your thoughts and suggestions. Please feel free to share those with us below.

1. Here's what we heard so far. What did we miss?

KEY POINTS:
DEFINITION OF NEIGHBORHOOD, NOT JUST THE CORRIDOR

2. Four Visions for the Westside's Victory Drive:

What street layout option do you like the best? (1) (2) (3) or (4) (Circle one.)

Tell us why you like that one?

KEEP THE FOUR LANES, RESTORE MATURE TREES &
SHRUBBERY. BUILD UP CURBS,

3. Two Westside Parks @ Victory:

What improvements would you like to see at Myers Park and/or at Cann Park?

For Myers Park: (Below please circle the improvements you like to see in Myers Park.)

Benches for Seating; Community Garden Spaces; Walking Paths; Fitness Equipment;
Multi-use Sport Courts; More Lighting; Playgrounds; More Maintenance.

Add your ideas to the list:

MEYERS: NAME CHANGE

CANN PARK: REPAIRS WHERE NEEDED

For Cann Park: (Below please circle the improvements you like to see in Cann Park.)

Benches for Seating; Community Garden Spaces; Walking Paths; Fitness Equipment;
Multi-use Sport Courts; More Lighting; Playgrounds; More Maintenance.

Add your ideas to the list:

SEE ABOVE,

RECEIVED

AUG 17 2015

**METROPOLITAN PLANNING
COMMISSION**





CORE
COASTAL REGION MPO

VICTORY DRIVE CORRIDOR STUDY

Chatham County Savannah MPC

August 2015

(PLEASE RETURN BY August 21, 2015)

4. Three Pedestrian Crossing Options:

Which type of street crossing would you prefer? (Circle One)

Repaired Flashing Beacon; Stamped Brick Crosswalk; Standard Crosswalk.

Which intersections along Victory Drive need a pedestrian crossing the most?

STAMPED BRICK CROSSWALK

VICTORY & HOPKINS, VICTORY & MLK

5. Three Gateway Visions for West Victory:

Which Gateway to your neighborhood at Ogeechee Road would you prefer?

Active Recreation; Passive Stormwater Park; Roundabout; (Circle One)

Tell us why you prefer that gateway.

PASSIVE STORMWATER PARK

LARGE INTERSECTION WITH FLASHING LIGHTS

6. Three Stormwater Solutions @ Victory:

Do you support "Green Streets" strategies to help alleviate flooding along Victory?

Yes or No (Circle One) Tell us why.

NO

7. Please share with us anything else you would like us to know about the corridor.

MAKE IMPROVEMENTS IMMEDIATELY

TRAFFIC & SLOWDOWN, PLUS CURBS

8. Please tell us a little about yourself: (OPTIONAL)

a) Do you live or work on or near Victory Drive? Yes ☒ No ☐

b) Do you own or run a business on or near Victory Drive? Yes ☐ No ☒

c) Name: DR. JIMMY BROWN

d) Address: 442 W. VICTORY DRIVE

e) Email: jsb@jimmybrown.com

Please return your Comment Card tonight by dropping it into the Comment Card Box.

Or, if you prefer, you may submit it either by email, by U.S. Mail or by dropping the comment card off at MPC's offices:

- o U.S. Mail - Victory Drive Study, c/o MPC, P.O. Box 8246, Savannah, 31412, or
- o E-mail - dgrabowski@symbioscity.com; (Denise Grabowski, MPC Project Manager)
- o Chatham County - Savannah Metropolitan Planning Commission, 110 East State Street, Savannah, Georgia 31412



JACKSONVILLE FL 320

14 AUG 2015 PM 3 L



VICTORY DRIVE STUDY
% MPC PROJECT MGR.
P.O. BOX 8246

SAVANNAH, GA 31412

31412824646

