






HISTORIC BUILDING MAP Savannah Historic District

Legend

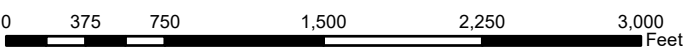
-  Historic District
-  Historic Structure
-  Non-Historic Structure
-  River
-  Parks

**Adopted by the Mayor and Alderman of
the City of Savannah in the Regular Meeting**
ADOPTED:

AMENDED:	February 15, 1973	November 21, 1986
	April 20, 2000	September 7, 2000
	July 12, 2001	September 5, 2002
	December 6, 2007	December 3, 2009
	December 30, 2010	November 17, 2011
	July 7, 2016	

ATTEST: _____
CLERK OF COUNCIL

DATE: _____





CHATHAM COUNTY - SAVANNAH
METROPOLITAN PLANNING COMMISSION
110 E. STATE ST. SAVANNAH, GA 31412-8248 PHONE 912-651-1440

THIS MAP IS A COMPILED OF INFORMATION FROM VARIOUS SOURCES AND SHOULD BE USED AS A GENERAL PLANNING PURPOSE ONLY. THE MAPPING HAS NOT BEEN FIELD VERIFIED. USE THIS MAP FOR GENERAL PLANNING PURPOSES ONLY.

