

### 201 W Jones – Research

201 W. Jones Street. (also listed at 203 W. Jones Street) was constructed in 1852 and is a contributing resource within the Savannah National Historic Landmark District and the local Savannah Downtown Historic District.

According to the Ward Notebooks and *Historic Savannah*, 201/203 West Jones along with 205 West Jones were built for Isaac Brunner, who served as a City Alderman, Clerk of the Market, a noncommissioned officer or a private in the Civil War, and a plasterer. The Ward Notebook states that “in 1851, Isaac Brunner obtained loans to finance the building of this house: \$5,000 on April 30, and \$1,200 on July 19....”

It appears that the property was used as a rental property early in its history. Staff found advertisements from March 16, 17, and 18, 1852, that reads:

TO RENT.-The new Brick House corner Jones and Barnard streets. Possession given 1<sup>st</sup> June. Apply to ISAAC BRUNNER.

Multiple advertisements about renting that property were also found in the Daily Morning News between August and November 1856. These read:

TO RENT.-Two large and very handsome finished dwellings. Houses on Jones street in complete order. Apply to E.S. Zittrouer or Isaac Brunner.

The structure first appears on the 1888 Sanborn Map and is listed as a two-story building over a basement with a one-story rear portion. A two-story structure facing the lane was also noted at this time. The stoop was added to the home by 1898. On the 1916 Sanborn Map, the rear portion of the home was listed as “1b”, indicating that it was one-story with a basement. It is unclear at the time of writing this report if the rear portion was expanded to include both a basement and a first story portion or if there was an error in the previous Sanborn Maps and this portion had previously been a one-story structure over a basement.

The property was surveyed on July 2, 1937, for the Cadastral Survey. The survey indicates that the main structure is three-stories (two stories with a basement). The rear of the home is listed as being two stories with a shed roof. The following material information was provided in the survey:

Foundation : Brick, Walls  
Base: Full  
Existing Walls: Com. Brick  
Ext. Trim: Plain, Brick  
Roof: Tin, Flat  
Windows: Wood Frame, Ord. Glass  
Attic: No.

The structure is noted as being 30' in height and having a "F- Basmt."

The outbuilding/secondary building was added onto between 1916 and 1950. By 1953, the home was listed as apartments on the Sanborn Map, but based on newspaper clippings, at least a portion of the home was rented out prior to this time. Between 1955 and 1973, more additions were constructed onto the outbuilding, and it appears that the rear portion may have been expanded.

An appraisal report was completed for the property in 1950. According to this source, the building was a four-unit apartment. The appraisal provided the following information about the building:

Walls: Common Brick  
Foundations: Common Masonry  
Roof Type: Flat  
Roof Material: Composite Shingles or Sheet Metal  
Sheet Metal: G.I.  
Trim: Plain Wood  
Window Sash: Ord. Wood  
Screens: G.I.  
Fencing: Wood or Wire  
Plantings: Sparce  
Design: Stock  
Grade: Average

The appraisal also listed a 1 story 400 sq ft framed private garage and a two story 1200 sq ft masonry garage apartment on the property.

Undated photographs of the structure show that the stoop's roof was previously removed, and the handrails were changed, both at an unknown time. No permits were found for this work. In 2001, a COA was issued for the property. The applicant was asking for the following work:

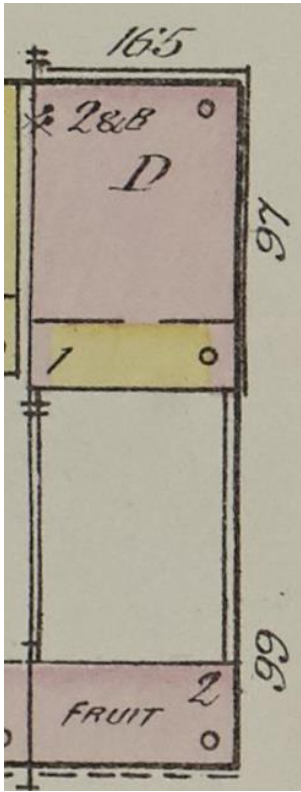
1. Add a wood canopy and iron columns to the front stoop. Canopy to follow "ghost outline" of a previous canopy. Decorative iron railing exists. The petition has been amended to propose 6" square wood columns.
2. Carriage House North Elevation: Currently a deck with turned posts and square pickets is visible over the garden wall. The petitioner is requesting approval to add a cover over the deck with square columns to match the rear porch columns. The stair portion will essentially not be visible from the public right of way.
3. Main house south elevation: Currently there is a rear shed roofer porch with stairs into the garden. Out of sight from the public right-of-way these stairs split. The petitioner is

requesting to replace the stair with a new straight run going E-W along the porch. The existing turned post and straight rail are being reused.

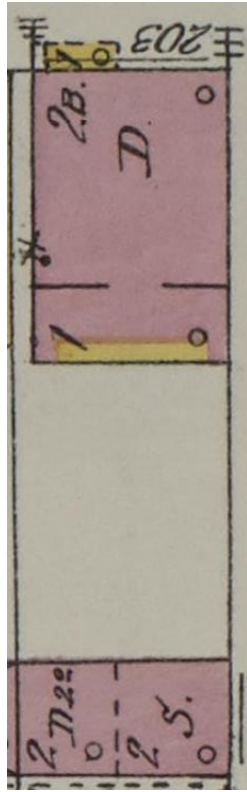
Another COA was issued in 2005 for the installation of operable shutters. No other Certificates of Appropriateness were found for this property at the time of writing this report.

The Ward Notebook indicates that the front stoop was rebuilt but does not give a timeframe for the work. The Georgia Historic Resources Survey does not indicate any alterations to the structure.

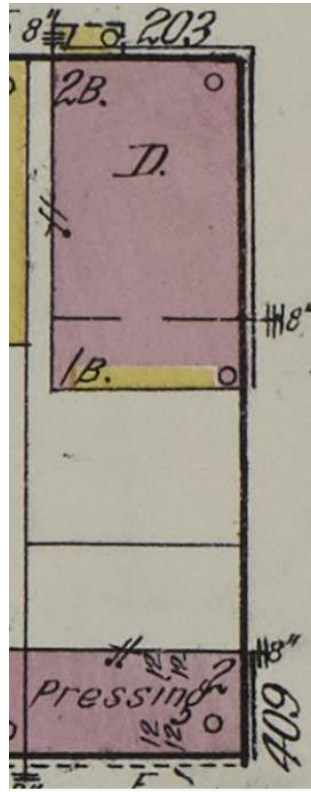
# Sanborn Maps



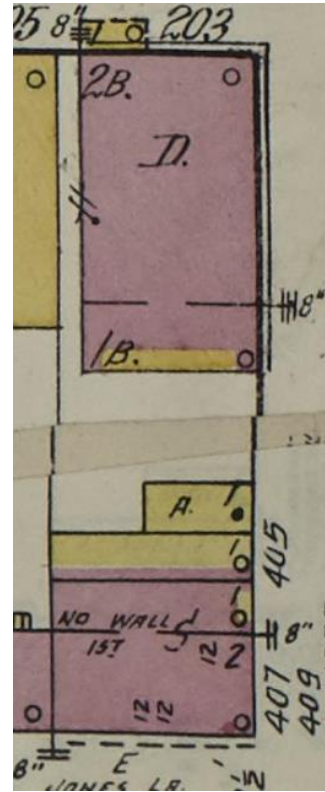
1888



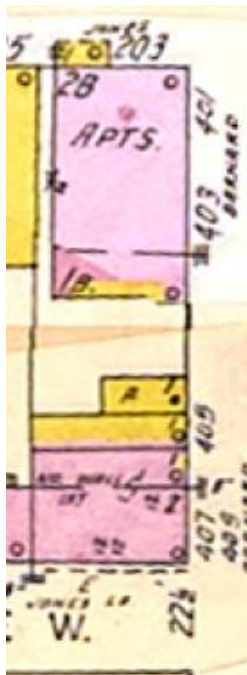
1898



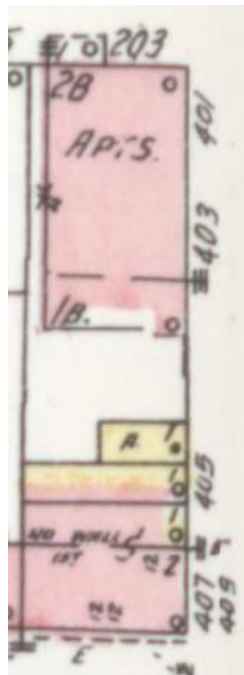
1916



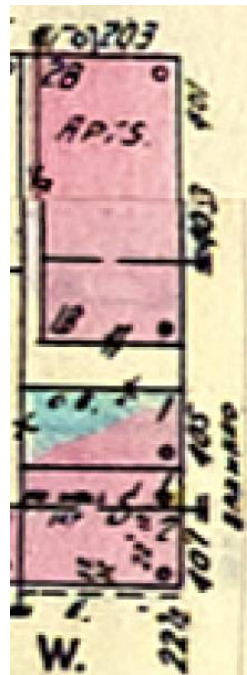
1950



1953



1955



1973

# Surveys

5

**BOARD OF TAX ASSESSORS**  
CHATHAM COUNTY, GA.

WARD Chatham  
LOT No 07 E 1/2 3 [30±]  
STR# 201-203 Jones St.

	OWNER	ASSESSMENT		
		YEAR	LAND	IMPROVEMENTS
	<i>Healie D. Mastopoulou, Lotta</i>			
1	<i>Frances H. Rabun</i> <i>died A. Will, Loretta Rabun, Beulah A. Rabun, W. Wilhelmine Rabun, W. W. Rabun</i>	39	\$	\$ 2.500
2	<i>John Mastopoulou</i> 4R 10-8-41			
3	<i>Healie D. Mastopoulou</i> 11-4-65		897-231	
4	<i>Dr. Courcy Martin, Jr.</i> 10-26-66	1485	90-2-533	
5				
6				
7				
8				

REMARKS *2.500 1-2-31 ON E 1/2 3*

ORIGINAL-PROPERTY OF  
CLERK OF SUPERIOR COURT,  
CHATHAM COUNTY GA.

SAVANNAH CADASTRAL SURVEY  
W.P.A. OF GA.  
CHATHAM COUNTY

WARD *CHATHAM* SURVEYED BY *T. J. Ward*  
LOT No. *3-5/6* HOUSE No. *201-203* DATE *7-2-37*  
ADDRESS *201-203 Jones St.* BLOCK No. *1* CHECKED BY \_\_\_\_\_

TYPE <i>3</i> STORIES <i>3</i> CONDITION <i>Good</i> USE <i>Base</i>		FIELD SKETCH																																																																																													
OCCUPANTS: <i>W</i> <i>C</i> <i>O</i>		Improvements																																																																																													
		<i>31.0</i>																																																																																													
<table border="1" style="width: 100%; border-collapse: collapse;"> <tr> <td style="writing-mode: vertical-rl; transform: rotate(180deg);">FOUNDATION</td> <td>Stone</td> <td>Unpainted</td> <td>Wd. Frame</td> <td><i>A</i></td> </tr> <tr> <td></td> <td>Conc.</td> <td>Painted</td> <td>Met. Frame</td> <td></td> </tr> <tr> <td></td> <td>Conc. Blk</td> <td>Plain</td> <td>Ord. Glass</td> <td><i>X</i></td> </tr> <tr> <td></td> <td>Brick</td> <td>Ornamental</td> <td>Plate Glass</td> <td></td> </tr> <tr> <td></td> <td>Wood</td> <td>Wood</td> <td>Casement</td> <td></td> </tr> <tr> <td></td> <td>Piers</td> <td>Brick</td> <td>Yes</td> <td></td> </tr> <tr> <td></td> <td>Walls</td> <td>Stone</td> <td>No</td> <td><i>X</i></td> </tr> </table>	FOUNDATION	Stone	Unpainted	Wd. Frame	<i>A</i>		Conc.	Painted	Met. Frame			Conc. Blk	Plain	Ord. Glass	<i>X</i>		Brick	Ornamental	Plate Glass			Wood	Wood	Casement			Piers	Brick	Yes			Walls	Stone	No	<i>X</i>	<table border="1" style="width: 100%; border-collapse: collapse;"> <tr> <td style="writing-mode: vertical-rl; transform: rotate(180deg);">BASE</td> <td>None</td> <td>Gable</td> <td rowspan="4">Plumbing</td> </tr> <tr> <td></td> <td>Part</td> <td>Hip</td> </tr> <tr> <td></td> <td>Full</td> <td>Mansard</td> </tr> <tr> <td></td> <td>Conc. Floor</td> <td>Flat</td> <td><i>X</i></td> </tr> <tr> <td style="writing-mode: vertical-rl; transform: rotate(180deg);">EXT. WALLS</td> <td>Frame</td> <td>Gambrel</td> <td rowspan="2">Lighting</td> </tr> <tr> <td></td> <td>Com. Brick</td> <td>Shed</td> </tr> <tr> <td></td> <td>Face Br. Ven.</td> <td>Segment</td> <td>Heating</td> </tr> <tr> <td></td> <td>Stucco Wd.</td> <td></td> <td>Rooms</td> </tr> <tr> <td></td> <td>Stucco Met.</td> <td></td> <td></td> </tr> <tr> <td></td> <td>Kellstone</td> <td></td> <td></td> </tr> <tr> <td></td> <td>Cat Stone</td> <td></td> <td></td> </tr> <tr> <td></td> <td>Field Stone</td> <td></td> <td></td> </tr> <tr> <td></td> <td>Iron Sheet</td> <td></td> <td></td> </tr> <tr> <td></td> <td>Cor. Iron</td> <td></td> <td></td> </tr> <tr> <td></td> <td>Sheathing</td> <td></td> <td></td> </tr> </table>	BASE	None	Gable	Plumbing		Part	Hip		Full	Mansard		Conc. Floor	Flat	<i>X</i>	EXT. WALLS	Frame	Gambrel	Lighting		Com. Brick	Shed		Face Br. Ven.	Segment	Heating		Stucco Wd.		Rooms		Stucco Met.				Kellstone				Cat Stone				Field Stone				Iron Sheet				Cor. Iron				Sheathing				
FOUNDATION	Stone	Unpainted	Wd. Frame	<i>A</i>																																																																																											
	Conc.	Painted	Met. Frame																																																																																												
	Conc. Blk	Plain	Ord. Glass	<i>X</i>																																																																																											
	Brick	Ornamental	Plate Glass																																																																																												
	Wood	Wood	Casement																																																																																												
	Piers	Brick	Yes																																																																																												
	Walls	Stone	No	<i>X</i>																																																																																											
BASE	None	Gable	Plumbing																																																																																												
	Part	Hip																																																																																													
	Full	Mansard																																																																																													
	Conc. Floor	Flat		<i>X</i>																																																																																											
EXT. WALLS	Frame	Gambrel	Lighting																																																																																												
	Com. Brick	Shed																																																																																													
	Face Br. Ven.	Segment	Heating																																																																																												
	Stucco Wd.		Rooms																																																																																												
	Stucco Met.																																																																																														
	Kellstone																																																																																														
	Cat Stone																																																																																														
	Field Stone																																																																																														
	Iron Sheet																																																																																														
	Cor. Iron																																																																																														
	Sheathing																																																																																														
Description of Out Buildings:		Remarks: <i>11-30.0 f. Basmt.</i>																																																																																													



# GEORGIA HISTORIC RESOURCES

Historic Preservation Division  
Georgia Department of Natural Resources

57 Forsyth Street, Suite 500  
Atlanta, Georgia 30303  
404/656-2840

Resource No. *CH-S-6765*  
County *Chatham*

*Chatham*

*Survey*

For instructions, see the Georgia Historic Resources Survey Manual

1 Name(s) of resource  
*Isaac Brunner House*

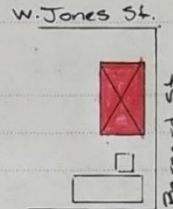
2 Location map with North at top

3 Address/location

*201-203 W. Jones St.  
Savannah*

4 Owner's name and mailing address

*John and Marianne Williams  
201 W. Jones St.  
Savannah, GA*



5  Building  Structure  
 Site  Object

Landscape feature

6  Representative example of building type

Number represented

7 Use, current *single dwelling*  
original *single dwelling*

8 Date of construction (or estimate)

*1852*

9 Major changes & date (explain in No.25)

Altered  Moved  
 Addition  Destroyed

10 Architect/engineer/designer

*Unknown*

11 Contractor/builder/craftsman

*Unknown*

12 Style

*Greek Revival - elements*

13 Building type

*side hallway*

14 Original Floor Plan

*one room - two rooms deep*

15 Plan shape

*rectangular*

16 Number of stories

*Two*

17 Facade symmetry & front door(s)

*asymmetrical, one door*

18 Roof type & material

*flat - unknown (insufficient information)*

19 Chimney placement & material

*lateral interior - brick*

20 Type of construction

*brick bearing*

21 Exterior material(s)

*brick; stucco*

22 Foundation material(s)

*brick continuous*

23 Porch(es)

*stoop (front, 1 story, partial, concrete, gable)*

24 Windows


*double-hung sash (flat-headed, 6/6, rectangular)*

25 Additional physical description

*The stoop has a wrought iron railing and cast iron post.*

26 Negatives: roll #

frames #



27 Description of outbuildings (if any)

garage - Two story, two car brick garage.

28 Site plan with North at top

29 Description of landscape features

designed fencing/walls

The courtyard at the rear of the primary structure is walled and well maintained.

30 Number of buildings 1 structures 0  
outbuildings 1 sites 0  
landscape features 1

31 Description of the environment  
urban - residential (old resources)

32 Archaeological potential

33 History

34 Historical theme(s)

THEMES: architecture

35 Significance

architectural type (good example/illustration)

36 Sources of information

37 Prepared by (person, organization and address)

Tish Wirght  
SCAD  
Savannah, GA

38 Date of survey 1998 resurvey

39 Government preservation activity

- Section 106 review  Grant
- Tax certification  Other

40 SHPO evaluation

appears to meet Nat. Reg. criteria

41 USGS quadrangle name Savannah

UTM reference

17 490840 3548530  
zone easting northing

42 Tax map number 2 003218 006

43 Recognition and date

- National Landmark - district
- National Register
- Georgia Register
- Local designation
- HABS/HAER
- Determination of eligibility
- Other

# BUILDING DATA SHEET - HISTORIC SAVANNAH INVENTORY

Card No. 7 Color Code

Street and Number <u>203 W. Jones St.</u>	Ward <u>CHATHAM</u>	Lot <u>E. 1/2 3</u>
Present Owner <u>John Masterpoulos</u>	Original Owner <u>Isaac Brunner</u>	Architect or Builder
Original Use	Assessed Value Land <u>666</u> Building <u>7794</u> Total <u>8460</u>	Assessors File No. <u>6</u>

No. of Stories Basement x 1 x 2 3 <input type="checkbox"/>	Present Use <u>Apartment</u>	Remarks  Brick parapet and cornice, dentils. Stone lintels and string course. High entrance stoop, rebuilt. Doorway with rectangular transom light.  <u>History:</u> In 1851 Isaac Brunner obtained loans to finance the building of this house: \$5,000 on April 30, and \$1,200 on July 19 (Book 3H, 349, 50, 490, 491, Record Room of the Superior Court, Chatham County Court House).  Intrusion on the neighborhood: Yes <input type="checkbox"/> No <input checked="" type="checkbox"/>
Year Built <u>mid 19<sup>th</sup> c.</u>	Material <u>Brick</u>	
STYLE OF ARCHITECTURE Early Republic <input type="checkbox"/> Victorian <input type="checkbox"/> Greek Revival <input type="checkbox"/> Not Classified <input type="checkbox"/> <input type="checkbox"/>		

OTHER DOCUMENTATION:



**EVALUATION**

**HISTORICAL SIGNIFICANCE**

National   
State   
Community  0

**ARCHITECTURAL SIGNIFICANCE AS AN EXAMPLE OF ITS STYLE**

Exceptional   
Excellent   
Good  15  
Fair   
Poor

**IMPORTANCE TO NEIGHBORHOOD**

Great   
Moderate  15  
Minor

**DESECRATION OF ORIGINAL DESIGNS**

None or little   
Moderate amount  8 98  
Considerable

**PHYSICAL CONDITIONS**

Structures	<input checked="" type="checkbox"/>	<input type="checkbox"/>	<input type="checkbox"/>
Grounds	<input type="checkbox"/>	<input type="checkbox"/>	<input checked="" type="checkbox"/>
Neighborhood	<input type="checkbox"/>	<input checked="" type="checkbox"/>	<input type="checkbox"/>
Relation to green	<input type="checkbox"/>	<input checked="" type="checkbox"/>	<input type="checkbox"/>

Total Score 14 52

Date \_\_\_\_\_ Surveyed by \_\_\_\_\_ Checked by \_\_\_\_\_

# APPRAISAL REPORT SAVANNAH, GA.

File 6

DESCRIPTION		OWNERSHIP	
Ward	CHATHAM	Block	
Lot	E 1/3 of 3	John Mastopoulos	
FRONTAGE 30.25' on Jones, 100.3' on Barnard		Copied:	SO 3-29-50
LOCATION 407-203 W Jones Street		Surveyed:	JM 4-14-50
VALUE 8-30-49		Audited:	
Lot \$	1000		
Imp. \$	3040		

## VALUATION OF IMPROVEMENTS OCCUPANCY

1. Bungalow	6. Apt., 4 units <input checked="" type="checkbox"/>	11. Hotel	16. Shop/Whse	21.
2. Bungalow 1 1/2 st.	7. Small stores & Comb. Stores & apt-1 story	12. Hospital	17. Garage	22.
3. Residence 2 st.	8. Stores & Comb. stores 2 stories	13. Theater	18. Public	23.
4. Row House	9. Apts., 5 units +	14. Church	19. School	24.
5. Duplex	10. Office Building	15. Factory	20. Bank	25.

## RATING

WALLS	Solid Masonry, Stone	Face Brick Veneer	Common brick, veneer, stucco	<input checked="" type="checkbox"/> Frame, CB, Metal
FOUNDATIONS	Solid Masonry	Solid Masonry	Piers with curtain walls	Piers
ROOF TYPE	Gambrel, Multi-hip	Hip, Multi-gable	Gable	Flat <input checked="" type="checkbox"/>
ROOF, MAT'L	Slate, Clay, built-up	Asbestos, Metal Shingle	Comp. Shingles, Sheet Metal	Comp. Roll <input checked="" type="checkbox"/>
SHEET METAL	Copper	Copper	G. I.	None
TRIM	stone & tile Elaborate or Ornamental Iron	stone & tile Elaborate or Ornamental Iron	Ornamental Iron, wood, glass	Plain Wood <input checked="" type="checkbox"/>
WINDOW SASH	Metal, plate or leaded glass	Steel casement, good wood	Steel casement, good wood	Ord. Wood <input checked="" type="checkbox"/>
SCREENS	Non-ferrous	Non-ferrous	G. I.	None <input checked="" type="checkbox"/>
FENCING	Elaborate masonry	Masonry 4" chain link	Wood or wire	None <input checked="" type="checkbox"/>
PAINTING	Elaborate	Good	Sparce	None <input checked="" type="checkbox"/>
PAVING	Excellent	Good	Stock	Poor <input checked="" type="checkbox"/>
SPEC. FEATURES				
GRADE	EXPENSIVE	GOOD	AVERAGE	CHEAP

DIMENSIONS				DEPRECIATION			
Story	Length	Width	Sq. Feet	Reproduction Cost	100%	Apparent Age	35 Yrs. x 2% = 70%
3	50.5	27.8	4212	Net Value	%	For Condition *	%
				Functional obsolescence	%		
TOTAL SQ. FEET				ADJUSTED VALUE 30			
Remarks:				* Condition Excellent + % Good + % Avg. X % Fair - % Poor - %			

OTHER BUILDINGS	STORY	FRAME	MASONRY	SQ. FT.	AGE	DEPR	Less	Depr	Obsc.	COND	ADJUSTED VALUE
Private Garage	1	X		400	35	70	30				30
Screened Porch											
Open Porch											
Garage Apartment	2		X	1200	35	70	30				30

## SUMMARY

BUILDINGS:	Adjusted Value	30	% x 4212	SF x \$ 405	CSF	= \$ 5139	x	%	= \$
OTHER BLDGS:	P. F.	S. F.	ADJ. S. F.	ADJ. VAL.	CSF				
Garage	40% x	=	x	x		= \$ 195	x	%	= \$
Porch, screened	30% x	=	x	x		= \$	x	%	= \$
Porch, open	20% x	=	x	x		= \$	x	%	= \$
Garage apt.	70% x	=	x	x		= \$ 1025	x 6359	%	= \$ 4451
LAND VALUE:	Frontage	30/25 LF	x \$ 13	PLF		= \$ 393	x	%	= \$ 270
TOTAL						\$ 6752			\$ 4726

## Current Photos









Feb 26, 2024 8:51:12 AM




Feb 26, 2024 8:51:20 AM



Feb 26, 2024 8:51:29 AM



Feb 26, 2024 8:51:30 AM



Feb 26, 2024 8:51:37 AM



Feb 26, 2024 8:51:40 AM



Feb 26, 2024 8:51:58 AM




Feb 26, 2024 8:52:15 AM



Feb 26, 2024 8:52:26 AM



Feb 26, 2024 8:52:27 AM



Feb 26, 2024 8:52:33 AM



Feb 26, 2024 8:52:40 AM



Feb 26, 2024 8:52:41 AM



Feb 26, 2024 8:53:23 AM



Feb 26, 2024 8:53:42 AM



Feb 26, 2024 8:54:01 AM

Photographs – Date Unknown

203 W. JONES



Georgia Historical Society


391

6576





Newspapers

 **TO RENT.**—The new Brick House corner **Jones** and Barnard streets. Possession given 1st June. Apply to **ISAAC BRUNNER.**  
mar 16

**MANGUM & COX.**

March 16, 1852

 **TO RENT.**—Two large and very handsome finished dwelling Houses on **Jones** street in complete order. Apply to E. S. Zittour or **Isaac Brunner.** aug 9—tf

November 5, 1856

**FOR RENT, PRETTILY FURNISHED** flat; bath and all conveniences; suitable for married couple. 203 Jones street, west.

March 28, 1897

**PRETTILY FURNISHED ROOM,** suitable for two gentlemen, or flat, convenient for married couple. 203 Jones street, west.

April 13, 1897

**DRESSMAKING AT MODERATE** prices. 203 Jones street, west.

July 11, 1897

**WANTED, LADY OR GENTLEMAN,** call at once; city work. 203 Jones street, west.

November 14, 1897

MISSES AMELIA WOLFF HAS OPENED her dress making rooms, 203 Jones street, west, corner Barnard; city reference.

January 9, 1898

LARGE FRONT ROOM, FURNISHED with bath; can do light housekeeping. 203 Jones, west.

February 6, 1898

**FOR RENT—ROOMS.**

LARGE FRONT ROOM, WITH BATH; can do light housekeeping. 203 Jones, west.

April 8, 1898

FOR RENT, FLAT 203 JONES street, west, suitable for light housekeeping.

May 15, 1898

**EMPLOYMENT WANTED.**

A COMPETENT WOMAN WANTS place as cook. Apply at 203 Jones, west.

February 2, 1899

**Tax Digests – 1852 and 1853**

*Isaac Brunner Isaac Brunner One Poll Improvement on Lot 13 Chatham Ward*

*Isaac Brunner Isaac Brunner Lots No 59 60 61 & 62 Near Fair Lane  
Situats on Lot no 3 Chatham Ward  
2 Polls*

**Municipal Report 1870**

**MARKET REPORT.**

OFFICE CLERK OF THE MARKET, }  
SAVANNAH, GA., Oct. 4, 1870. }

*Hon. John Screven, Mayor City of Savannah:*

SIR—I have the honor to submit herewith a statement of market receipts for the year beginning October 1, 1869, and ending September 30, 1870, to-wit:

Fees from Oct. 1, 1869, to Jan'y 8, 1870..	\$2,693 75	
“ “ Jan'y 10, 1870, to Oct. 1, 1870.	6,701 85	9,395 60
Sale of stalls for the year.....		8,315 00

Making a total of.....\$17,710 60  
for which I have the receipts of the Treasurer.

Of the sum herewith reported, two thousand six hundred and ninety-three dollars and seventy-five cents were collected by my predecessor, **Isaac Brunner**, Esq., from Oct. 1, 1869, to January 8, 1870, including both dates.

The condition of the market-house under the management and direction of the worthy market committee is as good as can be expected of so ill-arranged and dilapidated a structure, and I congratulate the authorities and citizens generally on the good prospect for a new and modern market-house.

Respectfully submitted,  
**HENRY L. DAVIS,**  
*Clerk Market.*

## A History of Savannah and South Georgia, Published 1913

Dr. Wayne was again the mayor in 1852, with aldermen John N. Lewis, Thomas Holcombe, John McMahon, Charles Ganahl, Dr. R. D. Arnold, Dr. James P. Screven, Dr. William G. Bulloch, Charles A. L. Lamar, J. Harris, Isaac Brunner, John Mallery, John Riordan, and R. D. Walker.

In 1853 Hon. John Elliott Ward was elected chief magistrate and his board of aldermen were Isaac Brunner, Solomon Cohen, Montgomery Cumming, Charles Ganahl, Edwin E. Hertz, Alexander R. Lawton, John N. Lewis, John Mallery, Dominick A. O'Byrne, James P. Screven, Samuel Solomon, Robert D. Walker, and Charles Van Horn.

In the midst of the excitement just preceding the war of the states, in October, 1860, Charles C. Jones, Jr., was elected mayor with the following aldermanic board: John P. W. Read, William M. Davidson, John F. Wheaton, John Richardson, Henry Brigham, E. A. Soullard, John W. Anderson, Solomon Cohen, W. F. Brantley, who resigned in January, 1861, and was succeeded by J. L. Villalonga, John McMahon, George W. Wylly and Isaac Brunner.

In October, 1861, no candidate for mayor received a majority of votes cast, and Mr. Thomas Purse was chosen mayor by the council, the others of the board being George W. Wylly, E. A. Soullard, Isaac Brunner, John Williamson, John L. Villalonga, A. A. Solomons (who resigned in July, 1862, and was succeeded by William Hunter), John F. O'Byrne, James M. Schley, John F. Tucker, Robert Lachlison, Francis L. Gue, and Hiram Roberts.

Thomas Holcombe, after some experience as an alderman three times, was chosen as mayor in October, 1862, with the following aldermen: John Williamson, Robert Lachlison, Thomas M. Turner, Edward C. Wade, Henry Brigham, John F. O'Byrne, Hiram Roberts, F. L. Gue, Joseph Lippman, John L. Villalonga, E. A. Soullard, Isaac Brunner, who resigned in a few weeks and was succeeded by George W. Wylly.

Mayor, Edward C. Anderson; and aldermen, John A. Douglass, John McMahon, Edward Lovell, Thomas H. Harden, H. Brigham, A. P. Wetter, John Cunningham, M. H. Meyer, J. L. Villalonga, Francis Blair, Isaac Brunner, R. D. Arnold, G. Moxley Sorrel, S. H. Eckman, and Thomas Ballantyne, who served until 1875, when the following took up the reins of government:

## CHAPTER X.

---

### DAYS OF CIVIL WAR AND OF RECONSTRUCTION.

---

Seventy-first Administration, October 15, 1860, to October 21, 1861: Mayor, Charles C. Jones; Aldermen, John P. W. Read, William M. Davidson, John F. Wheaton, John Richardson, Henry Brigham, E. A. Soullard, John W. Anderson, Solomon Cohen, W. F. Brantley, resigned January 16, 1861; John McMahan, George W. Wylly, Isaac Brunner; J. L. Villalonga, from January 16, 1861.

Seventy-second Administration, October 21, 1861, to October 20, 1862: Mayor, Thomas Purse. (No candidate before the people received a majority of the votes cast and the election was thrown into Council, which chose Mr. Purse); Aldermen, George W. Wylly, E. A. Soullard, Isaac Brunner, John Williamson, John L. Villalonga, A. A. Solomons, resigned July 2, 1862; John F. O'Byrne, James M. Schley, John F. Tucker, Robert Lachlison, Francis L. Gue, Hiram Roberts; William Hunter, from July 16, 1862.

Seventy-third Administration, October 20, 1862, to October 19, 1863: Mayor, Thomas Holcombe; Aldermen, John Williamson, Robert Lachlison, Thomas M. Turner, Edward C. Wade, Henry Brigham, John F. O'Byrne, Hiram Roberts, Isaac Brunner, resigned December 31, 1862; Francis L. Gue, Joseph Lippman, John L. Villalonga, Edward A. Soullard; George W. Wylly, from January 14, 1863.

Seventy-fourth Administration, October 19, 1863, to October 17, 1864: Mayor, Dr. Richard D. Arnold; Aldermen, George W. Wylly, John F. O'Byrne, Henry Brigham, Edward C. Wade, Henry C. Freeman, John Williamson, John L. Villalonga, Robert Lachlison, Joseph Lippman, Francis L. Gue, Hiram Roberts, C. C. Casey.

Seventy-fifth Administration, October 17, 1864, to December 11, 1865: Mayor, Dr. Richard D. Arnold; Aldermen, John Williamson, George W. Wylly, John F. O'Byrne, Henry Brigham, Edward C. Wade, C. C. Casey, F. L. Gue, John L. Villalonga, Joseph Lippman, Hiram Roberts, Henry C. Freeman, died in October, 1865; Robert Lachlison; John Cunningham, from November 2, 1865.

Seventy-sixth Administration, December 11, 1865, to October 15, 1866: Mayor, Edward C. Anderson; Aldermen, George W. Wylly,

## Clerks of the Market.

- 1791-95, John Shick.  
1796-99, John N. Fry.  
1800-08, John Trevor.  
1808-17, John Dillon.  
1820-22, Robert Christie.  
1822-23, W. Rahn.  
1824-29, William Starr, resigned March 12.  
1829-30, Isaac DeLyon.  
1831-37, Jacob Miller.  
1838-40, A. J. DeLyon.  
1841, J. E. Davis.  
1842, George W. Wylly.  
1843, Y. S. Packard, resigned May 18.  
1843, John H. Crawford.  
1844, Reuben I. Brantley.  
1845, H. Knapp.  
1846-47, George W. Wylly.  
1848, Benjamin L. Cole.  
1849-50, J. R. Johnson.  
1851-53, John E. Davis, resigned June 2.  
1853-54, Waring Russell.  
1855, Benjamin L. Cole.  
1856-59, Mathias H. Meyer.  
1860-61, Michael Bryan.  
1862, John H. Dews.  
1863-64, Isaac Brunner, resigned February 24.  
1864-65, Emanuel Sheftall.  
1866-69, Isaac Brunner.  
1870-81, Henry L. Davis.  
1882-86, W. H. Bordley.  
1887-90, Thomas A. Maddox.  
1891-94, J. P. O'Brien.  
1895-96, David Gardner.  
1897-1900, L. P. Masters.  
1901, Present incumbent, Aleck Mendel, elected January 12 for term of two years.

MARCH 13, 1874.

Eighty-third Administration, January 27, 1873, to January 25, 1875: Mayor, Edward C. Anderson; Aldermen, John A. Douglass, John McMahon, Edward Lovell, Thomas H. Harden, resigned May 27, 1874; Henry Brigham, August P. Wetter, resigned December 17, 1873; John Cunningham, Mathias H. Meyer, John L. Villalonga, Francis Blair, Isaac Brunner, resigned December 17, 1873; R. D. Arnold, G. Moxley Sorrel, from June 18, 1873; S. H. Eckman, from December 31, 1873; Thomas Ballantyne, from January 28, 1874.

Sixty-fourth Administration, December 12, 1853, to December 11, 1854: Mayor, John E. Ward; Aldermen, Isaac Brunner, resigned February 23, 1854; Solomon Cohen, Montgomery Cumming, Charles Ganahl, Edwin E. Hertz, Alex. R. Lawton, John N. Lewis, John Mallery, Dominick A. O'Bryne, James P. Screven, Samuel Solomon, resigned April 6, 1854; Robert D. Walker; Charles Van Horn, from March 9, 1854.