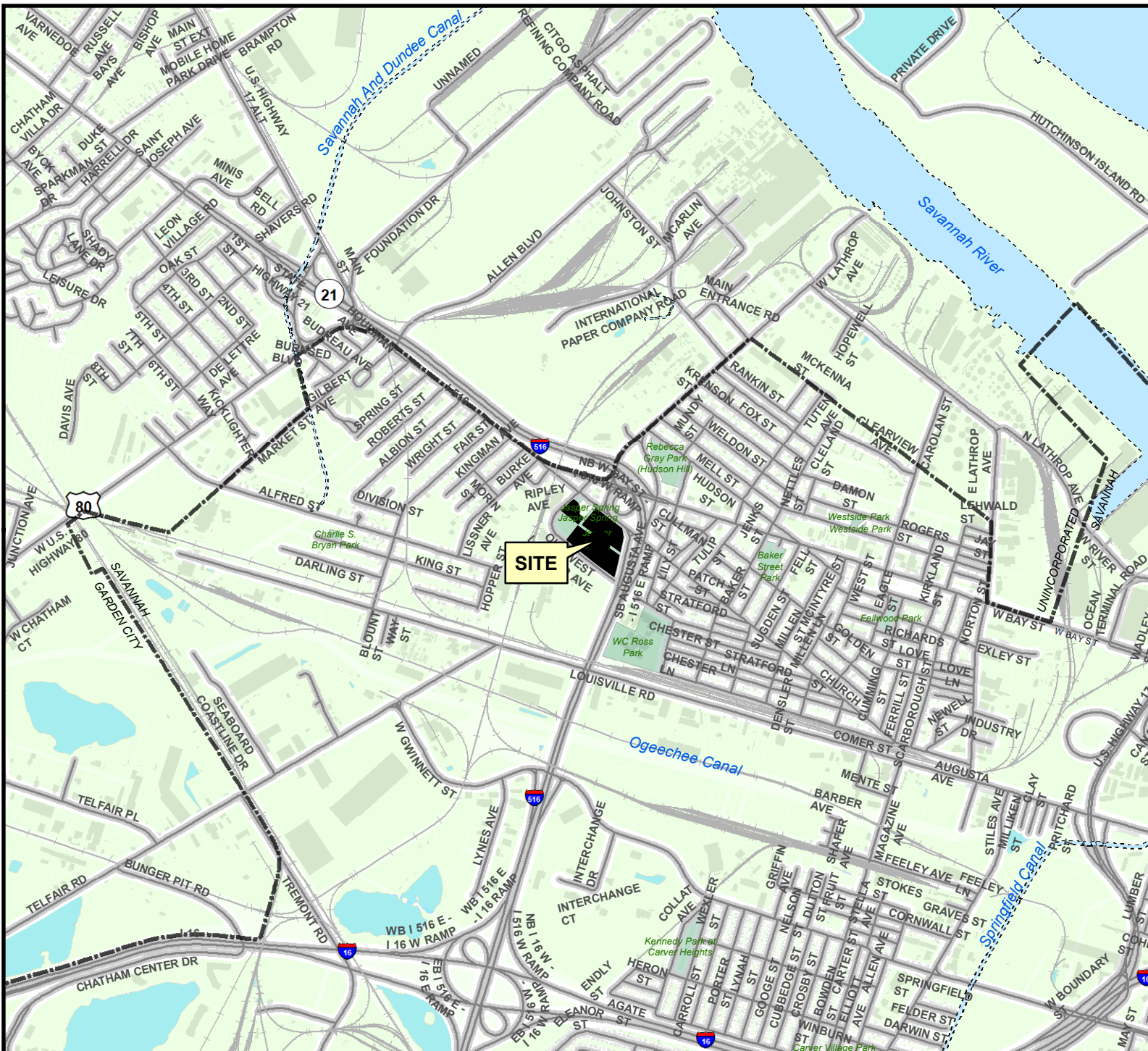


VICINITY MAP

FILE # 20-000512-ZA
Address: 2305 Augusta Ave.
Savannah, Ga
Aldermanic District: 1
Commission District: 8
Neighborhood: Woodville/Bartow
PIN(s): See Map



THIS MAP IS A COMPILATION OF INFORMATION FROM VARIOUS SOURCES AND SCALES. IN MOST CASES THE INFORMATION HAS NOT BEEN FIELD VERIFIED. USE THIS MAP FOR GENERAL PLANNING PURPOSES ONLY.



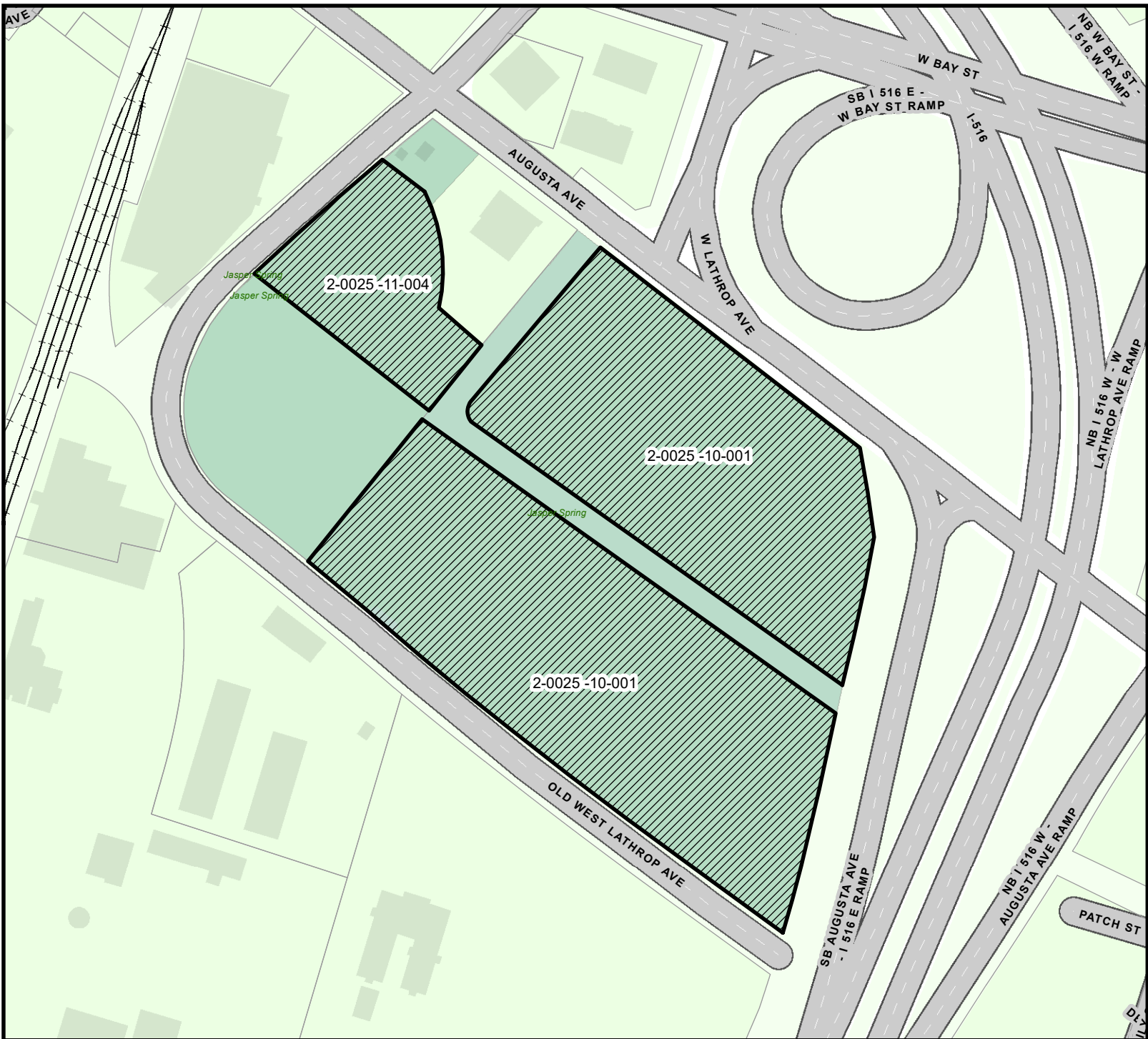
1 inch = 2,000 feet

D



2/10/2020

CHATHAM COUNTY - SAVANNAH
METROPOLITAN PLANNING COMMISSION
110 E. STATE ST. SAVANNAH, GA 31412-8246 PHONE 912-651-1440



TAX MAP

FILE # 20-000512-ZA
Address: 2305 Augusta Road
Savannah, Ga
Aldermanic District: 1
Commission District: 8
Neighborhood: Woodville/Bartow
PIN(s): See Map

THIS MAP IS A COMPILATION OF INFORMATION FROM VARIOUS SOURCES AND SCALES. IN MOST CASES THE INFORMATION HAS NOT BEEN FIELD VERIFIED. USE THIS MAP FOR GENERAL PLANNING PURPOSES ONLY.



1 inch = 200 feet

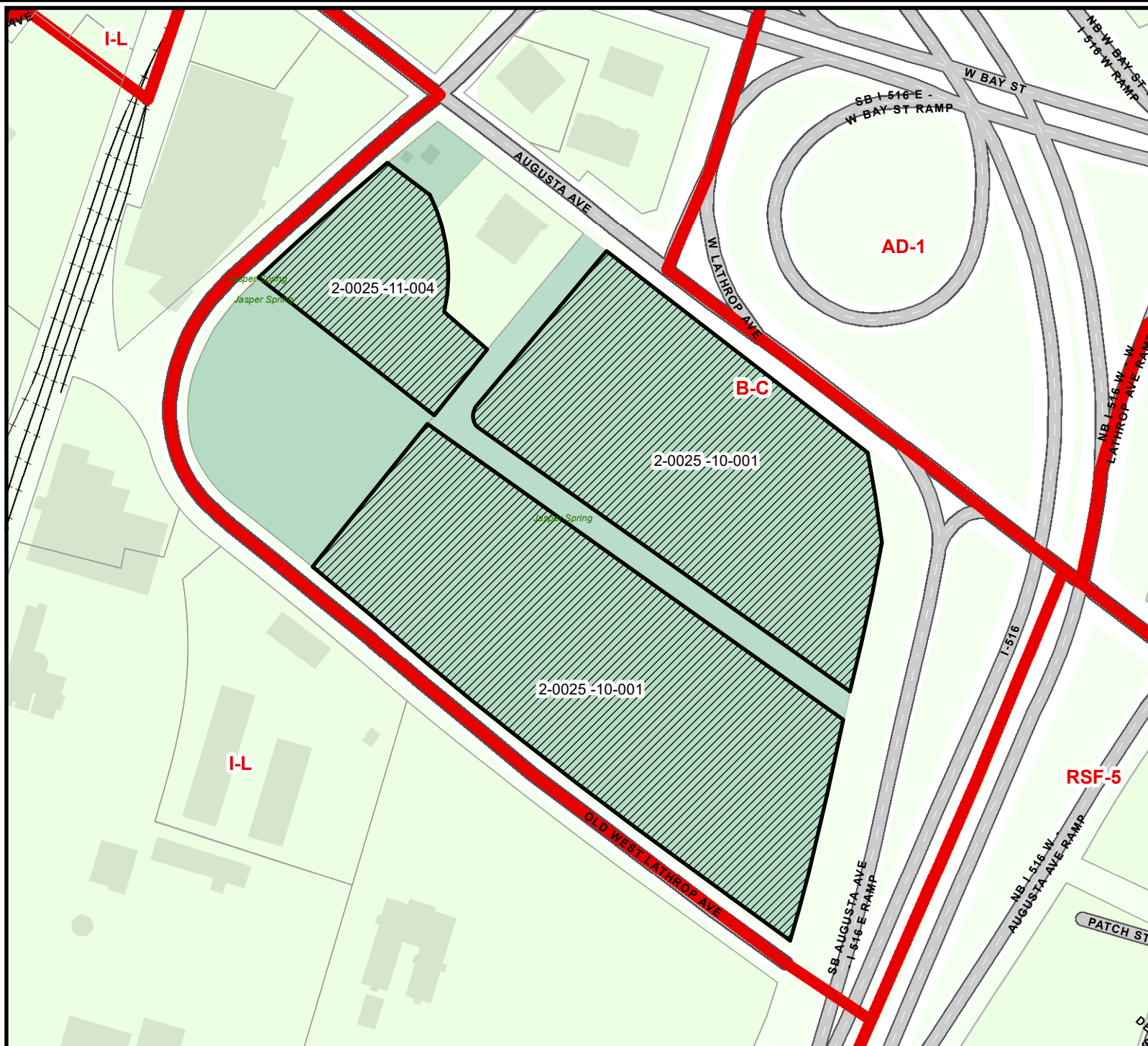
2/6/2020



CHATHAM COUNTY - SAVANNAH
METROPOLITAN PLANNING COMMISSION
110 E. STATE ST. SAVANNAH, GA 31412-8246 PHONE 912-651-1440

ZONING MAP

FILE # 20-000512-ZA
Address: 2305 Augusta Ave.
Savannah, Ga
Aldermanic District: 1
Commission District: 8
Neighborhood: Woodville/Bartow
PIN(s): See Map



THIS MAP IS A COMPILATION OF INFORMATION FROM VARIOUS SOURCES AND SCALES. IN MOST CASES THE INFORMATION HAS NOT BEEN FIELD VERIFIED. USE THIS MAP FOR GENERAL PLANNING PURPOSES ONLY.



1 inch = 200 feet



2/10/2020

CHATHAM COUNTY - SAVANNAH
METROPOLITAN PLANNING COMMISSION
110 E. STATE ST. SAVANNAH, GA 31412-8246 PHONE 912-651-1440



AERIAL MAP

FILE # 20-000512-ZA
Address: 2305 Augusta Ave.
Savannah, Ga
Aldermanic District: 1
Commission District: 8
Neighborhood: Woodville/Bartow
PIN(s): See Map

THIS MAP IS A COMPILATION OF INFORMATION FROM VARIOUS SOURCES AND SCALES. IN MOST CASES THE INFORMATION HAS NOT BEEN FIELD VERIFIED. USE THIS MAP FOR GENERAL PLANNING PURPOSES ONLY.



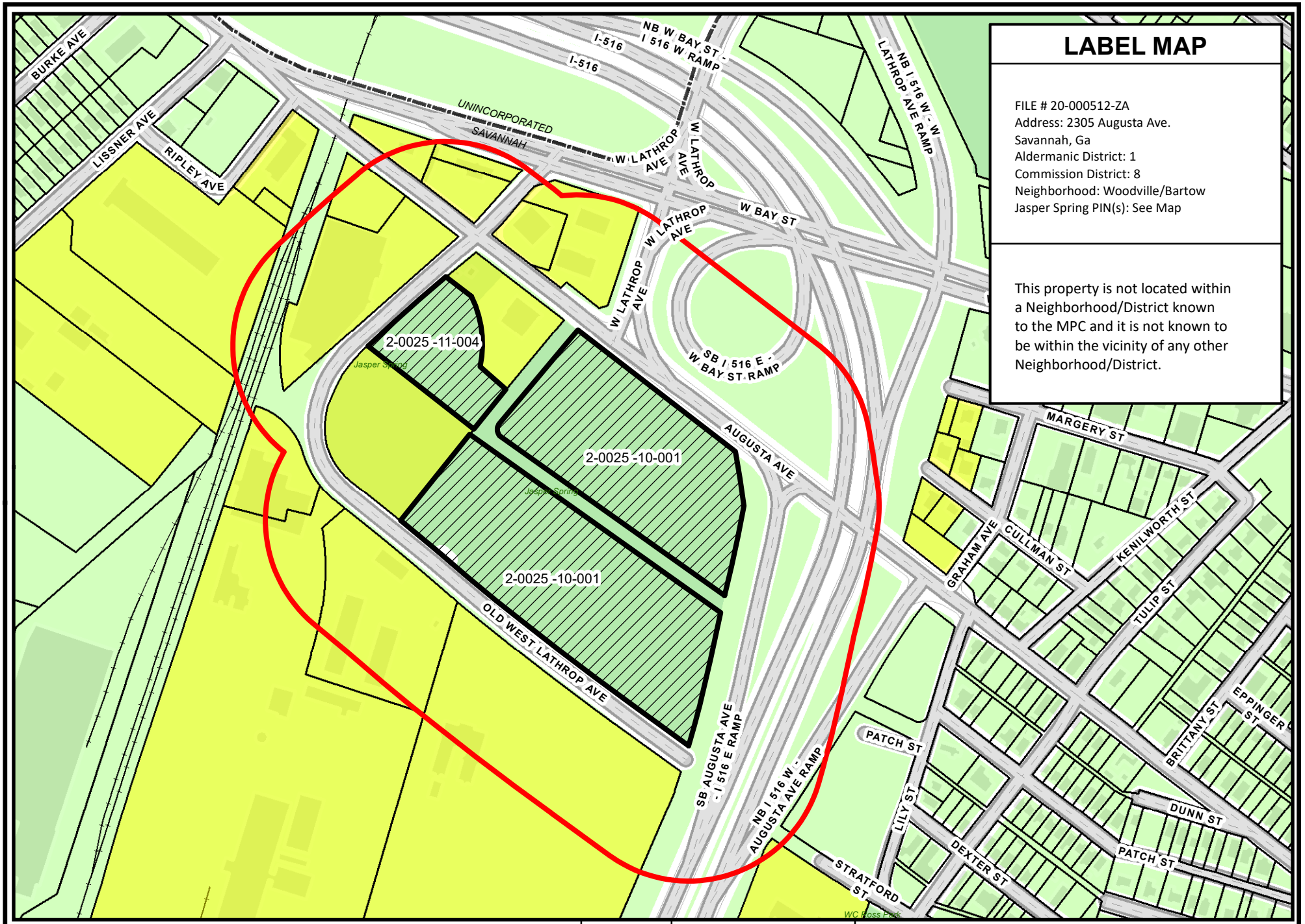
1 inch = 200 feet

D



2/10/2020

CHATHAM COUNTY - SAVANNAH
METROPOLITAN PLANNING COMMISSION
110 E. STATE ST. SAVANNAH, GA 31412-8246 PHONE 912-651-1440



LABEL MAP

FILE # 20-000512-ZA
Address: 2305 Augusta Ave.
Savannah, Ga
Aldermanic District: 1
Commission District: 8
Neighborhood: Woodville/Bartow
Jasper Spring PIN(s): See Map

This property is not located within a Neighborhood/District known to the MPC and it is not known to be within the vicinity of any other Neighborhood/District.

THIS MAP IS A COMPILATION OF INFORMATION FROM VARIOUS SOURCES AND SCALES. IN MOST CASES THE INFORMATION HAS NOT BEEN FIELD VERIFIED.
USE THIS MAP FOR GENERAL PLANNING PURPOSES ONLY.



Date: 2/10/2020

1 inch = 300 feet

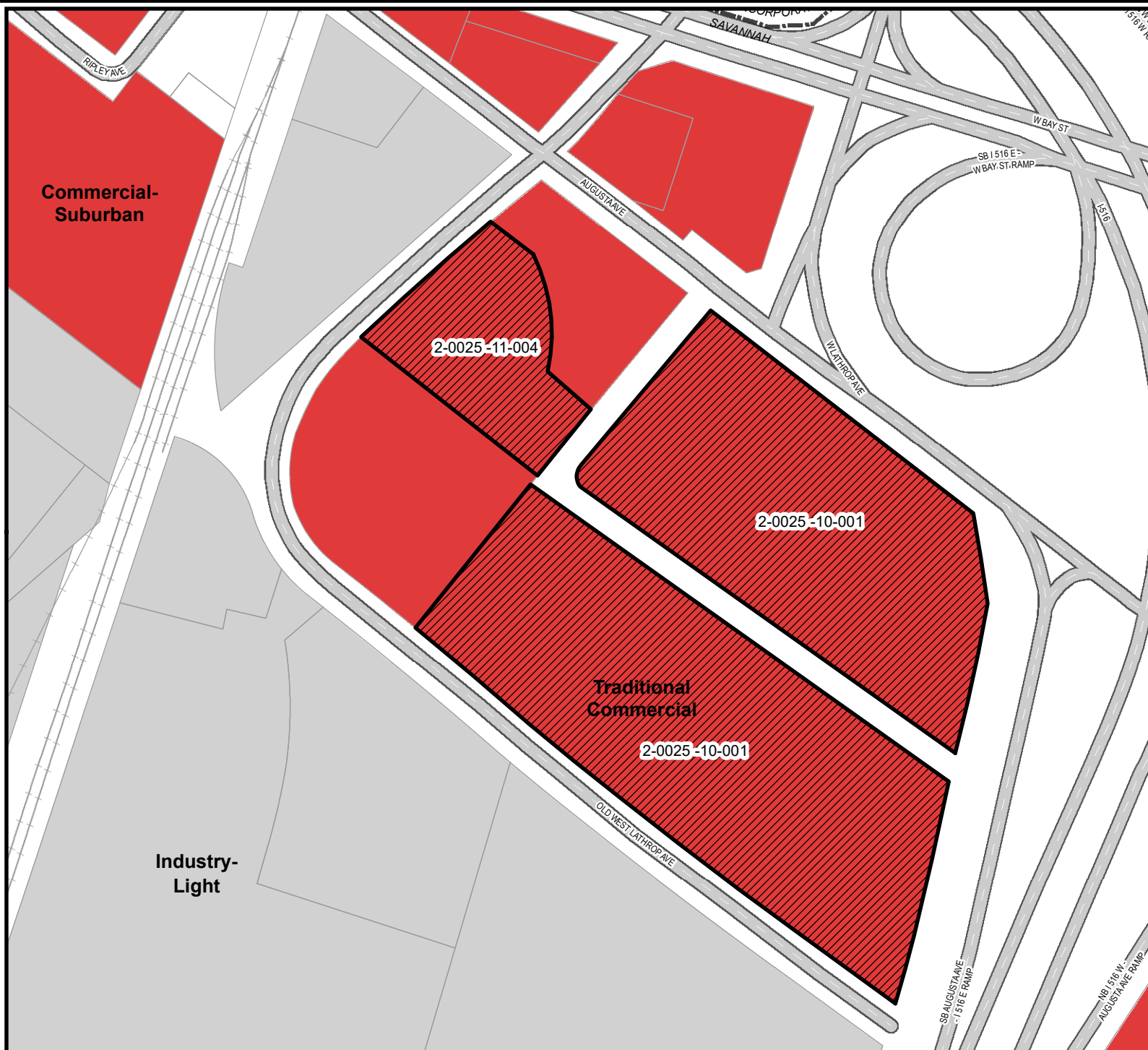


CHATHAM COUNTY - SAVANNAH
METROPOLITAN PLANNING COMMISSION
110 E. STATE ST. SAVANNAH, GA 31412-8246 PHONE 912-651-1440

FUTURE LAND USE

FILE # 20-000512-ZA
Address: 2305 Augusta Ave.
Savannah, Ga
Aldermanic District: 1
Commission District: 8
Neighborhood: Woodville/Bartow
PIN(s): See Map

- Downtown
- Downtown- Expansion
- Traditional Commercial
- Traditional Neighborhood
- Commercial- Neighborhood
- Commercial- Suburban
- Commercial- Regional
- Commercial- Marine
- Residential- Suburban Single Family
- Residential- Single Family
- Residential- General
- Planned Development
- Planned Campus
- Agriculture/Forestry
- Industry- Light
- Industry- Heavy
- Civic/Institutional
- Transportation/Communication/Utilit
- Parks/Recreation
- Conservation
- Conservation- Residential
- Tidal Marsh
- Open Water
- Transition
- Surface Mine
- Landfill
- Right of Way
- AICO+Marsh
- AICO+Water
- AICO+Industry- Light
- AICO+Right of Way
- AICO+Suburban Single Family Residential



THIS MAP IS A COMPILATION OF INFORMATION FROM VARIOUS SOURCES AND SCALES. IN MOST CASES THE INFORMATION HAS NOT BEEN FIELD VERIFIED. USE THIS MAP FOR GENERAL PLANNING PURPOSES ONLY.



1 inch = 200 feet

D



2/10/2020

CHATHAM COUNTY - SAVANNAH
METROPOLITAN PLANNING COMMISSION
110 E. STATE ST. SAVANNAH, GA 31412-8246 PHONE 912-651-1440