

CHATHAM COUNTY, GEORGIA

Phase I - Historic Resources Survey

Prepared for the Chatham County - Savannah Metropolitan Planning Commission

June 2024

ethos

Ethos Preservation
PO Box 3125, Savannah, GA 31402
(912) 349-9617
info@ethospreservation.com

Phase I - Historic Resources Survey

OF

CHATHAM COUNTY, GEORGIA

Report Prepared for:
The Chatham County - Savannah Metropolitan Planning Commission
110 East State Street, PO Box 8246, Savannah, Georgia 31412
June 2024

Report Prepared by:

Ethos Preservation
PO Box 3125, Savannah, Georgia 31402
www.ethospreservation.com
(912) 349-9617
info@ethospreservation.com

Rebecca Fenwick - Principal Investigator
Kiersten Connor - Project Manager

Table of Contents

LIST OF FIGURES....II
LIST OF TABLES....III
LIST OF PHOTOGRAPHS....IV
ACKNOWLEDGEMENTS....1
EXECUTIVE SUMMARY....2
SECTION 1: PROJECT DESCRIPTION....3
SECTION 2: SUMMARY OF PREVIOUS PRESERVATION PROJECTS....4
SECTION 3: DEVELOPMENTAL HISTORY....5
SECTION 4: SURVEY METHODOLOGY & RESULTS....10
SECTION 5: ARCHITECTURAL ANALYSIS....14
ARCHITECTURAL STYLES....14
BUILDING TYPES....24
SECTION 6: RECOMMENDATIONS FOR PRESERVATION....48
SECTION 7: BIBLIOGRAPHY....49
APPENDIX 1: INDEX OF HISTORIC RESOURCES SURVEYED
APPENDIX 2: FIELD MAPS

List of Figures

1. SURVEY AREA....3
2. SAVANNAH-OGEECHEE CANAL, C.1888....6
3. 1969 SKETCH OF “LITTLE OGEECHEE AREA” IN 1900....7
4. 1950 MELDRIM MAP OF WEST CHATHAM COUNTY....8
5. 1961 MAP SHOWING GUN HILL CEMETERY....8
6. 1875 SURVEY MAP OF CHATHAM COUNTY....8

List of Tables

1. RESOURCES RE-SURVEYED....11
2. NUMBER OF RESOURCES SURVEYED BY TYPE....11
3. NUMBER OF RESOURCES BY CONSTRUCTION DATE BY DECADE....12
4. BREAKDOWN OF RESOURCES BY ORIGINAL USE....12
5. BREAKDOWN OF RESOURCES BY CURRENT USE....13
6. BREAKDOWN OF RESOURCES BY ARCHITECTURAL STYLE....14
7. BREAKDOWN OF RESOURCES BY BUILDING TYPE....24

List of Photographs

1. BETHEL CHURCH, 1283 LITTLE NECK ROAD, C. 1954....15
2. 124 WINDING WAY, C. 1965....16
3. 119 WINDING WAY, C. 1965....16
4. 12 JAGUAR LANE, C. 1940....17
5. 219 HOLIDAY DRIVE, C. 1975....18
6. 214 HOLIDAY DRIVE, C. 1977....19
7. 707 LITTLE NECK ROAD, C. 1960....20
8. 1720 QUACCO ROAD, C. 1961....21
9. 245 QUACCO ROAD, C. 1970....21
10. 761 LITTLE NECK ROAD, C. 1920....22
11. 1202 QUACCO ROAD, C. 1950....22
12. 579 FORT ARGYLE ROAD, C. 1935....23
13. CARRIE E. GOULD HOUSE, 1315 LITTLE NECK ROAD, C. 1880....25
14. THE JACOB FOX GOULD HOUSE, 1253 LITTLE NECK ROAD, C. 1840....26
15. CHARLES DUGGER HOUSE, 474 LITTLE NECK ROAD, C. 1890....27
16. SINGLE PEN HOUSE, 1090 FORT ARGYLE ROAD, C. 1881....28
17. 1194 QUACCO ROAD, C. 1946....29
18. 1511 D QUACCO ROAD, C. 1945....30
19. 1402 LITTLE NECK ROAD, C. 1959....30
20. TOY AND EVELYN DAVIS HOUSE, 1405 QUACCO ROAD, C. 1936....31
21. 52 CAROL WAY, C. 1952....32
22. 113 HOLIDAY DRIVE, C. 1965....33
23. 132 WINDING WAY, C. 1965....34
24. 131 HOLIDAY DRIVE, C. 1965....34
25. 684 FORT ARGYLE ROAD, C. 1956....35
26. 233 HOLIDAY DRIVE, C. 1975....36
27. 124 WINDING WAY, C. 1965....37
28. 0 LITTLE NECK ROAD, C. 1975....37
29. SPRING HILL BAPTIST CHURCH, 1058 FORT ARGYLE ROAD, C. 1950....38

List of Photographs

30. HOUSE OF BREAD, 909 FORT ARGYLE ROAD, CA. 1975....39
31. 2505 FORT ARGYLE ROAD, C. 1960....40
32. HOLLOW OAK RECREATION, 2841 FORT ARGYLE ROAD, C. 1970....41
33. LOCATED BEHIND THE HOUSE AT 1405 QUACCO ROAD, C. 1936....42
34. BRICKYARD CEMETERY, SOUTHEAST OF BELFORD ROAD ON FORT ARGYLE ROAD, C. 1850....43
35. ELKINS CEMETERY, 2539 FORT ARGYLE ROAD, C. 1866....44
36. BETHEL CEMETERY, 1306 LITTLE NECK ROAD, C. 1848....45
37. WRIGHT CEMETERY, TUCKED BETWEEN AN INDUSTRIAL SITE OFF OF DOT BARN ROAD, C. 1900....46
38. BRIDGE OVER HALF-MOON LAKE ON THE SAVANNAH OGEECHEE CANAL TRAILHEAD....48

Awknowledgements

This project was made possible by the contributions of many. Ethos wishes to thank Preservation Planner Cailtin Chamberlain of the Savannah Chatham County Metropolitan Planning Commission and Grant Coordinator Torrey Long of the Georgia Historic Preservation Division for their support and guidance.

To all whom we met in the field while surveying, we wish to say thanks. Your insights regarding familial histories and the evolution of the built environment provided significant information integral to telling the full story of West Chatham County. A special thanks to Chica Arndt, Earl Davis, Moses Arkwight, and Richard Appleton.

Executive Summary

The Chatham County Phase One Historic Resources Survey was performed as part of an effort to continue the comprehensive survey of Chatham County initiated in 2021 as part of the Coastal Historic Survey, which surveyed unincorporated areas in all six coastal counties in Georgia with funding from federal Harvey, Irma, and Maria (HIM) disaster relief dollars. The Coastal Historic Survey recorded resources in unincorporated areas within the county bounds, moving east to west. As a result, much of west Chatham County was left unsurveyed due to limited funds. This survey attempted to "pick up" where this survey left off. Surveyors Kiersten Connor and Rebecca Fenwick of Ethos Preservation surveyed a total of 248 buildings, structures, sites, and objects constructed before 1983 in western Chatham County. Kiersten Connor and Ethos' Public Historian Kim Campbell composed the developmental history section of this report. The survey was funded through a 2023 Certified Local Government (CLG) Survey and Planning grant from the Georgia Historic Preservation Division (HPD) that was matched by Chatham County. The project was overseen by Chatham County-Savannah Metropolitan Planning Commission (MPC) Preservation Planner Caitlin Chamberlain. All fieldwork and data entry was completed by Kiersten Connor and Rebecca Fenwick.

An intensive-level field survey was conducted by Ethos Preservation between November 2023 and March 2024. Secretary of the Interior qualified Architectural Historians Kiersten Connor and Rebecca Fenwick conducted the survey to include high-quality digital photography and field recorded data into GNAHRGIS. Each GNAHRGIS data entry included a minimum of two photographs. A large-scale map of the survey area (1" = 200') has been included with points illustrated for each surveyed resource to include the associated GNAHRGIS entry number. The map is on file with the Georgia Historic Preservation Division (HPD). Appendix 1 lists each resource's GNAHRGIS number, address, National Register status, current use, date of construction, resource type and subtype, and architectural style (where applicable).

The results of this project are the completion of data entry of the 247 resources surveyed in GNAHRGIS, a survey map at 1" = 200' scale, and this survey report. A hard copy of the map and report, as well as a digital copy on USB, are on file at MPC and with HPD.

Section I

PROJECT DESCRIPTION

Phase One of the Chatham County Historic Resources Survey was conducted in an effort to comprehensively identify and survey an estimated 241 resources to include buildings, structures, sites, and objects constructed before 1983 in Chatham County, Georgia. The survey boundary included the westernmost portion of Chatham County, hugging the county line west of Highway 17 (Figure 1).

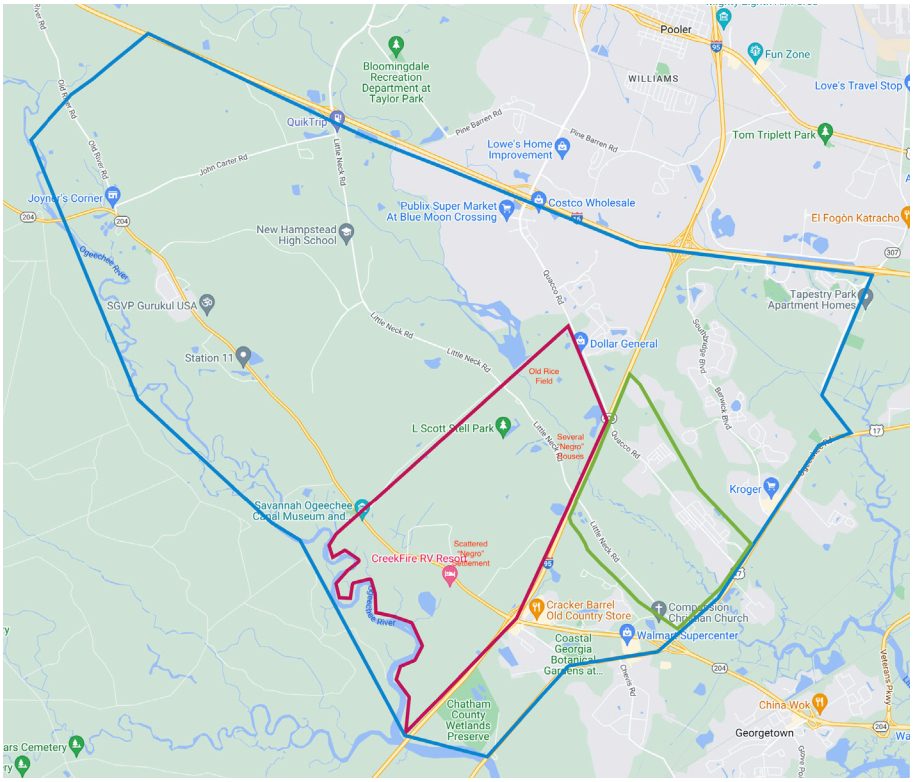

Figure 1: Survey Area: Red denotes original survey boundary, Blue denotes final survey boundary.

At the start of the project, the area for survey proposed was bounded by the county line to the south, Bush Road to the west, Quacco Road to the north, and Interstate 95 to the east. After surveying this area, it was determined that not enough extant historic resources were present to meet the survey quota of 241 resources. It was determined that the survey bounds could be expanded to allow for more resources to be surveyed. As a result, the revised survey boundary became the southern and westernmost county lines, Interstate 16 to the north, and Highway 17 to the east (Figure 1). Survey of this area was begun, culminating within the 1970s subdivision of Larchmont Estates on Quacco Road, which was partially surveyed. A total of 247 resources were identified as a part of field work. Areas within the revised boundary that were left unsurveyed include a portion of the Larchmont Estates subdivision and the rest of the area north of Quacco Road and Highway 17 as a whole.

In total, the survey recorded 240 buildings, 5 sites, 1 structure, and 1 object. As part of this, 6 existing entries into the Georgia Natural, Archaeological, and Historic Resources Geographic Information System (GNAHRGIS) were updated. No previous GNAHRGIS entries were recorded as lost or demolished; however **GNAHRGIS entry #5758** was not visible from the street and therefore not surveyed or updated. It is unknown if this resource remains extant. Notably, the areas surveyed included the historic community of Bethel, a fish camp known as Fort Argyle Landing, and a portion of the Savannah and Ogeechee Canal (National Historic Landmark, NRIS #97000814). With the exception of the canal, no other resources listed to the National Register are located within the survey bounds.

Previous surveys completed in the area include the 1993 Chatham County Historic Resources Survey completed by Beth Reiter and Elizabeth "Chica" Arndt and the 2022 Coastal Historic Survey, which only surveyed a portion of the survey bounds. Significant archaeological investigation has been performed in the area related to Section 106 compliance, to include the March 2007 Archaeological Resources Survey of Bush Road by Brockington and Associates and the August 2021 Cultural Resources Survey Update and Assessment of Effects (AOE) on the Savannah and Ogeechee Canal by the Cobblestone Residential Development.

Section 2

SUMMARY OF PREVIOUS PRESERVATION PROJECTS

Previous preservation projects within the survey bounds include a historic resource survey that was completed in 1993 of unincorporated Chatham County funded by the State Historic Preservation Office and the Chatham-Savannah Metropolitan Planning Commission. Other notable preservation work includes the rehabilitation completed with public dollars of the Savannah and Ogeechee Canal as well as numerous improvements to privately owned resources, the majority of which are residences; and the maintenance and upkeep of the three churches and four cemeteries over 40 years of age within the survey bounds.

At the county-wide level, Chatham County reinstalled commissioners for the Chatham County Historic Preservation Commission in 2023.

Section 3
DEVELOPMENTAL HISTORY

Chatham County is located south of the Savannah River on the Atlantic Coast of Georgia. The terrain is largely flat throughout the Georgia Coastal Plain, and the soil is generally of a fine sandy texture. It is a subtropical climate zone.

Archaeological surveys have been performed in the county revealing the abundance of settlements and Native American presence from as far back as pre-historic times.[1] When the Spanish arrived on the coast of Georgia in the sixteenth century to establish Catholic missions, the Guale people were living in what is today coastal Chatham County. European diseases killed many of the Guale people, but the Yamasee, a descendant group of the Guale people of the sixteenth century, were living in this area when General James Edward Oglethorpe arrived in 1733.[2]

By the late seventeenth century, Spain and England both claimed the land that would become Chatham County, and both countries referred to what is now Georgia as the "debatable land." Despite these claims, neither colonial power had a permanent presence in the area geographically until the English established Georgia in 1733.[3] The English designed Georgia as a military buffer colony, but the government outsourced the founding and management of the colony. Savannah included lots for residents and small gardens, but the citizens were also expected to farm plots outside of the town itself. Many of these original farm parcels lie in what are today's city limits of Savannah.[4]

Originally, no colonist could acquire more than 500 acres of farmland in Georgia. This prohibition by the Trustees was aimed at preventing "idle" class of landowners profiting off the labor of enslaved Africans. However, colonists receiving 500 acres of farmland were required to sponsor ten indentured servants, presumably to help cultivate this land. After the Trustee period ended in 1752, there was no longer a limit on how much land an individual or family could acquire, and Georgians and South Carolinians began to acquire large tracts for use as plantation labor sites.[5]

The Trustees divided the colony into two counties for administrative purposes in 1741. The area between the Savannah River and the Ogeechee River was Savannah County, and the area between the Ogeechee River and Spanish Florida was Frederica County. Savannah County was later divided into parishes before Georgia adopted its first state constitution in 1777, leading to the formation of Chatham County as one of the state's eight original counties.[6]

Despite the Trustees attempts to prevent African slavery upon their arrival in 1733 and even after the legal ban was placed in 1735, African people were enslaved in Georgia.[7] Georgians also enslaved Indigenous people from the colony's founding, since it was never prohibited. However, there were never as many enslaved Indigenous people in the Georgia colony as there had been in South Carolina prior to the Yamasee War, which kept the demand to lift the ban on African slavery high.[8] In 1750, the Trustees agreed to lift the ban on African slavery in Georgia, with the new law going into effect on January 1, 1751. This official sanction simply legalized practices that were already occurring in the colony.[9]

1 Chatham County-Savannah Metropolitan Planning Commission, *Chatham County Historic Resource Survey*, 1993, 7.
2 Michael Freeman, *Native American History of Savannah* (Charleston:The History Press, 2018), 24-27.
3 National Park Service, "Fort Frederica," *National Park Service*, 2023, https://www.nps.gov/fofr/learn/historyculture/index.htm.
4 Thomas Wilson, *The Oglethorpe Plan: Enlightenment Design in Savannah and Beyond* (Charlottesville: University of Virginia Press, 2012), 66.
5 Wilson, *The Oglethorpe Plan*, 79.
6 Brockington Cultural Resources Consulting, *Archaeological Resources Survey of the Bush Road Development: Chatham County Georgia*, report prepared for Bluewater Properties of GA, Inc., 2007, 33.
7 Watson W. Jennison, *Cultivating Race: The Expansion of Slavery in Georgia, 1750-1860* (Lexinginton: University of Kentucky Press, 2012), 44
8 Rodney Baine, "Notes and Documents: Indian Slavery in Colonial Georgia," *Georgia Historical Quarterly* 79, no. 2 (Summer 1995): 419.
9 Georgia Historical Society, "Pre-Revolutionary Slavery," *Georgia Historical Society,* 2023, https://georgiahistory.com/education-outreach/online-exhibits/online-exhibits/encounter-and-exchange/a-new-encounter-black-slaves-in-georgia/pre-revolutionary-slavery/#:~:text=The%20argument%20for%20slavery%20won,empire%20found%20throughout%20the%20world.

The land in western Chatham County was ideal for agriculture. The land along the Savannah River was used to cultivate rice, indigo, cotton, tobacco, and other crops, although rice was by far the most profitable crop in this region.[10] With Georgia's ban on slavery repealed in 1750, and South Carolina's booming rice industry, the timing was perfect for Georgia farmers to operate profitable rice plantations. During these early decades, rice was grown in tidal rivers as well as inland freshwater swamps. The Ogeechee River is one of the four principal rice rivers in coastal Georgia, and it allowed for the easy irrigation of many rice plantations.[11]

By the 1770s, many residents of Chatham County opposed British taxation, as other North American colonists did. However, a number of planters with plantation labor sites in western Chatham County remained loyal to King George III throughout the conflict. These men had prospered under royal rule and did not see quibbles over taxation as a good reason to leave the British empire entirely.[12] These loyalists had their land confiscated by the State of Georgia. Sheftall Sheftall, a major real estate speculator in the area, sold many of these tracts in the 1790s.[13]

Figure 2: Savannah-Ogeechee Canal, c.1888. *Courtesy of the Library of Congress.*

As agricultural output increased in this area, landowners demanded more efficient means to transport these commodities to market in Savannah. The Savannah-Ogeechee Canal was built between 1826 and 1830, and it linked the Ogeechee River to the Savannah River, allowing relatively quick access to the port of Savannah. Barges transported rice, cotton, timber, bricks, and other goods.[14] Shortly after the canal's completion, the railroad superseded it as the most efficient means for moving goods. With Savannah's deep water port and the convergence of multiple rail lines, Chatham County remained an ideal place to cultivate crops and quickly ship them to market.[15]

By 1850, the Bethel Community had formed. The 1860 Census noted that five Gould families lived and farmed in this rural community.[16] The community worshiped together and would eventually form a school together in the twentieth century.[17] Resources associated with this history that remain on the landscape include the **Jacob Fox Gould House House (GNAHRGIS #5749)**, the **Carrie-Gould House (GNAHRGIS #5749)**, the **Gould-Fawcett Schoolhouse (GNAHRGIS #291669)**, **Bethel Church (GNAHRGIS #289108)**, and **Bethel Cemetery (GNAHRGIS #5750)**.

The area known as "Black Ankle" was situated to the west and north of the Ogeechee Canal, along the sand hill section east of the Ogeechee River. According to tradition, this region was settled by people who crossed the Savannah River from South Carolina. Over several generations, families with familiar names such as Dickerson, Horning, Tillman, Carter, Wise,

10 Frank T. Wheeler, *Savannah River Plantations: Photographs from the Collection of the Georgia Historical Society* (Charleston: Arcadia Publishing, 1998), 8.
11 Peter Coclanis, "Rice," *New Georgia Encyclopedia*, 2020, https://www.georgiaencyclopedia.org/articles/business-economy/rice/.
12 Edward J. Cashin, "Revolutionary War in Georgia," *New Georgia Encyclopedia*, 2020, https://www.georgiaencyclopedia.org/articles/history-archaeology/revolutionary-war-in-georgia/.
13 Walter Charlton Hartridge, "Herbert Clinton Gould II files," *Georgia Historical Society*, 1960s. .
14 Richard Cloves and Christoerph Hendricks, "Savannah and Ogeechee Canal," *National Register of Historic Places Registration Form*, 1997.
15 Frederick B. Gates, "Canals," *New Georgia Encyclopedia*, 2020, https://www.georgiaencyclopedia.org/articles/business-economy/canals/.
16 US Census Bureau, "Census Year 1860; All Population," *Ancestry*, 1860.
17 Elizabeth Arndt, Interview by Nan Taylor, 2021.

and Stoke were raised in this area.[18]

Plantations and farms were scattered across the higher ground and during the Civil War, the area played a role with the establishment of defense and division lines throughout before the capture of Savannah.[19] Landowners, particularly those that enslaved African Americans to work their land, prospered during the antebellum period. Once emancipation was enforced after the end of the Civil War, African Americans had to choose between working for meager wages in the same places they had been enslaved or seek their own land.

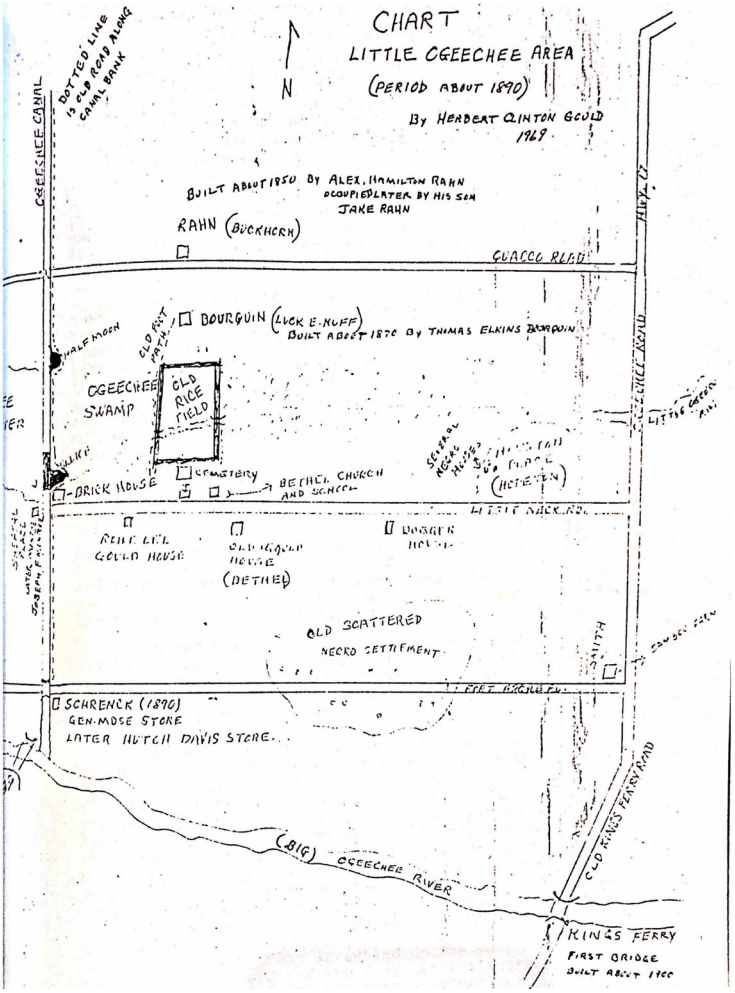

Figure 3: 1969 sketch of "Little Ogeechee Area" in 1900 by Herbert Clinton Gould II.

During 1868-69, as rice field laborers in the Low Country of South Carolina and Georgia went on strike for improved conditions, former enslaved African Americans in Ogeechee Neck (12 miles south of Savannah) staged a revolt, seizing land that was originally cultivated by their ancestors as rice fields. Armed and distributing manifestos, they aimed to overthrow the ruling plantation class and redistribute the land among those formerly enslaved. They organized into military units using weapons confiscated from Savannah. The rebellion was halted when both civil and federal military authorities intervened. Subsequently, 143 rebel forces were arrested, 116 were tried, and five were convicted on charges such as insurrection, armed robbery, and assault with intent to murder. Initially sentenced to five years of hard labor, they were later granted clemency by Republican Governor Rufus Bullock.[20]

The Arkwright family established their farm in Chatham County by 1880,[21] and the family continued to work this land through at least the 1920s.[22] Like the Arkwrights, many African Americans chose to establish small communities during Reconstruction. In a 1969 sketch of the area "Little Ogeechee," as it existed in 1890, a "Negro Settlement" is shown along Fort Argyle Road (Figure 3).[23] The Arkwright property at 14 Arkwright Lane is located in the same area **(GNAHRGIS #289257)**. In Chatham County, the only remaining physical evidence of the other settlements that existed are cemeteries such as Sand Hill (Figure 4) and Gun Hill or Gum Hill Cemeteries (Figure 5).[24] These cemeteries were inaccessible during this survey despite communication with the property owner.

18 Herbert Clinton Gould II, "Memories of Bethel Community in 1900," 1967.
19 Chatham County-Savannah Metropolitan Planning Commission, *Chatham County Historic Resource Survey,* 1993. 9.
20 Karen Cook Bell, ""The Ogeechee Troubles": Federal Land Restoration and the "Lived Realities" of Temporary Proprietors, 1865-1868," *Georgia Historical Quarterly* 85, no.3 (Fall 2001): 374-397.
21 US Census Bureau, "Census Year 1880; All Population," *Ancestry*, 1880.
22 US Census Bureau, "Census Year 1920; All Population," *Ancestry*, 1920.
23 Herbert Clinton Gould II, "Memories of Bethel Community in 1900," 1967.
24 Beth Reiter, "Chatham County Cemeteries," *Metropolitan Planning Commission Memo*, 2005.

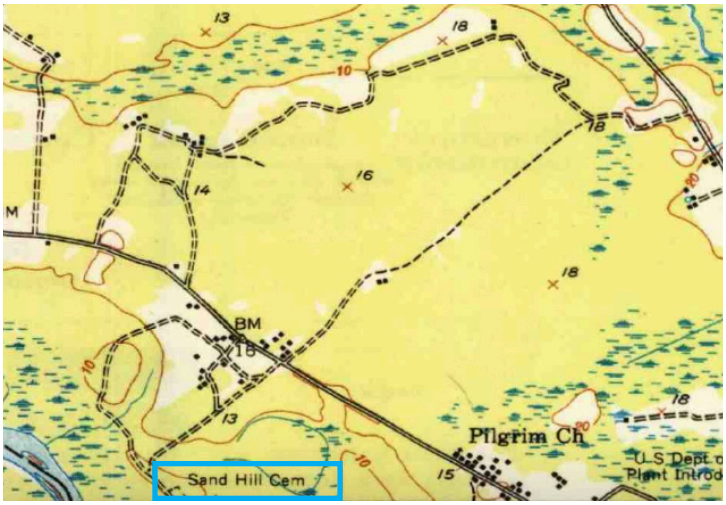

Figure 4: Figure 4: 1950 Meldrim Map of West Chatham County. Sand Hill Cemetery is noted. *Oldmapsonline.com*

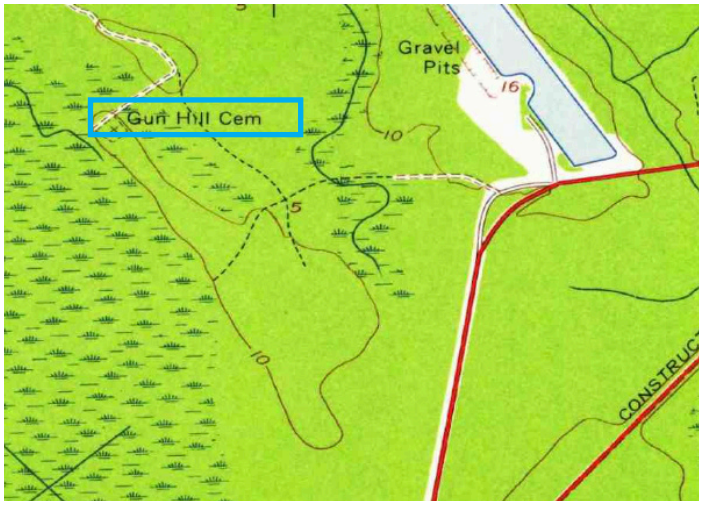

Figure 5: 1961 map showing Gun Hill Cemetery. *Oldmapsonline.com*.

While rice cultivation was no longer profitable enough for large landowners who now had to pay their workers, timber and truck farming turned into a major industry in Chatham County. Plentiful pine forests were harvested, and the Savannah-Ogeechee Canal experienced a boom in the 1870s due to shipping timber. In addition to entire logs, the production of naval stores was a major industry in the latter half of the nineteenth century. Blue Sky Reserve, which is a wildlife conservation area today, was a major timber mining area during this period.

The effects of the Great Depression were not immediately felt in 1929 in rural areas, such as outlying parts of Chatham County. Many of these areas were already economically depressed, and it took some time before the additional impacts were felt. In 1933, the Civilian Conservation Corps (CCC) directly impacted the environment of Chatham County through its Camp Ogeechee, near Bloomingdale. The CCC was one of several "alphabet soup agencies" that were part of President Franklin Delano Roosevelt's New Deal programs designed to put Americans back to work. This CCC camp hired young white men between the ages of 18 and 25 to construct service roads, firebreaks, and generally manage 100,000 acres of forest land. The camp was active from 1933 to 1937.[25]

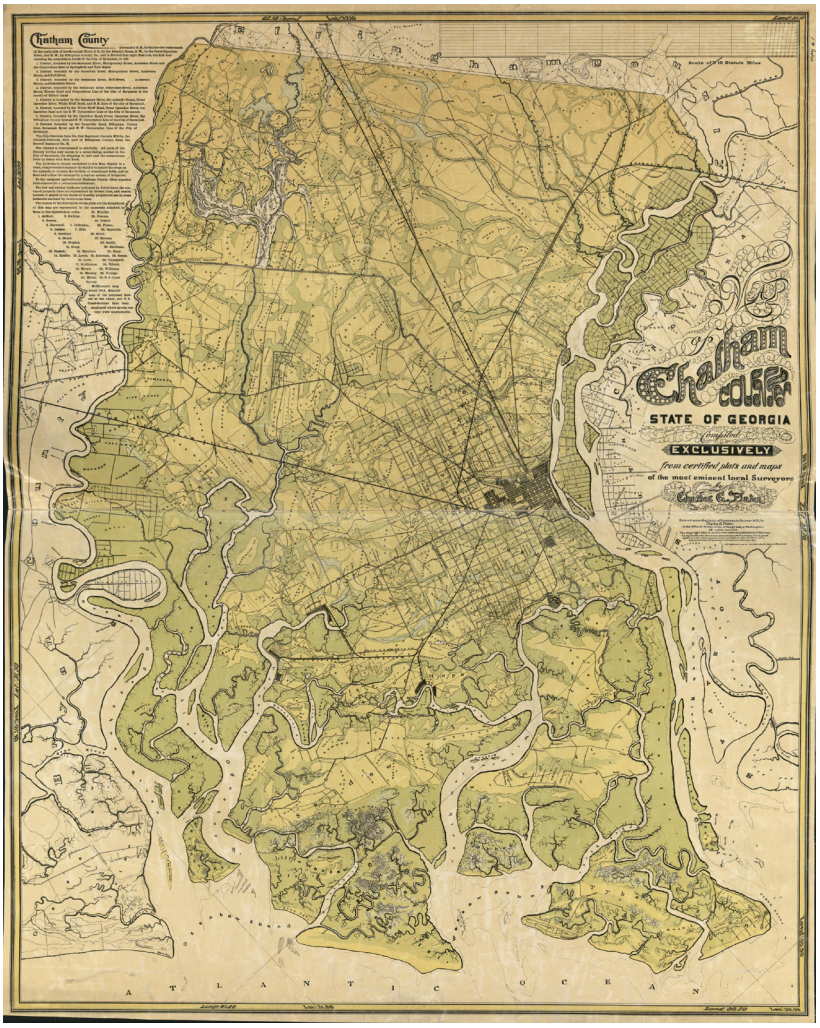

Figure 6: 1875 Survey Map of Chatham County. *Courtesy of the Library of Congress.*

25 Ben Goggins, "Looking for Pearls: Museum remembers Civilian Conservation Corps," *Savannah Morning News*, 2017, https://www.savannahnow.com/story/entertainment/columns/2017/06/30/looking-pearls-museum-remembers-civilian-conservation-corps/13363869007/.

During World War II, factories in Chatham County and Savannah produced a wide variety of war materials, including: asphalt, boxes, paper, bomb casings, and trailers. These materials were shipped abroad via the port of Savannah.[26]

Wider Chatham County saw very limited development in the 1920s, 1930s, and 1940s. Following World War II, a period of economic prosperity led to significant economic growth. American cities were experiencing considerable geographic expansion, driven by factors such as the Federal Housing Administration's low-interest loan guarantees and increased federal funding for suburban road construction by the Federal Highway Administration. As a result, suburbs rapidly emerged with new residential subdivisions, sparking a surge in demand for commercial areas.[27] West Chatham County's construction began to increase in the 1950s, but it did not increase rapidly in this area until the 1970s, as evidenced in the development of over two hundred houses as part of the Larchmont Estates subdivision.

Historically, Chatham County served as the primary population and economic focal point of the region. However, there has been notable population expansion in Effingham and Bryan counties in recent years due to increased suburbanization. The presence of highways and cost-effective land in these areas has played a role in fueling this growth.[28] Between 2010 and 2020, the US Census recorded an 11% increase in population throughout Chatham County. Much of this growth occurred in the western section of the county. This part of the county was long rural but has more recently developed into a suburban area.[29]

The unincorporated region of Chatham County has seen a significant surge in commercial and industrial development, which has led to a growing need for housing to accommodate the influx of workers. In response, housing developments are favoring smaller lots to increase development density. Unfortunately, this rapid growth is resulting in the gradual disappearance of the rural landscape in West Chatham County, while long-term residents are experiencing negative effects from the expanding industrial and commercial presence.[30]

26 National Park Service, "Savannah & Chatham County, Georgia," *World War II Heritage City,* 2023, https://www.nps.gov/places/savannah-chatham-georgia.htm#:~:text=During%20World%20War%20II%2C%20port,by%20rail%20and%20then%20ship.

27 Chatham County-Savannah Metropolitan Planning Commision, et al., "Chatham County-Savannah Comprehensive Plan, 2016 Update," 2016, https://www.thempc.org/docs/lit/compplan/2016/Dec/Chp5.pdf.

28 "Chatham County-Savannah Comprehensive Plan, 2016 Update."

29 Chatham County, "Chatham County District Maps are Changing!," 2024, https://www.chathamcountyga.gov/OurCounty/DistrictChanges.

30 Kailey Cota, "'Tidal wave' of new warehouses pushes residents out, changes coastal landscape," *The Current*, 2023, https://thecurrentga.org/2023/08/28/tidal-wave-of-new-warehouses-pushes-residents-out-changes-coastal-landscape/.

Section 4

SURVEY METHODOLOGY & RESULTS

Methodology

The survey methodology employed as part of Phase One of the Chatham County Historic Resources Survey can be broken down into three cross-pollinating parts: archival research, field survey, and the recording of information. All three informed the final survey report. Survey work performed adhered to the *Georgia Historic Resources Survey Manual* provided by the Historic Preservation Division as well as *National Register Bulletin 24: Guidelines for Local Survey: A Basis for Preservation Planning*.

Survey fieldwork was completed by vehicle and on foot by Kiersten Connor and Rebecca Fenwick moving north to south through the original survey bounds. At the start of the survey, a preliminary analysis of the survey area was conducted to include considerations for the different types of historic resources, locations of major concentration areas, and the general periods and patterns of development. Following this, an intensive field survey was performed in which all resources constructed before 1983 were photographed and a GNAHRGIS entry completed on multiple dates over the course of several months. All survey data can be viewed online at www.gnahrgis.org.

Due to the rural nature of the area of survey and the forty year age mark required for eligibility for inclusion in the survey, many parcels within the survey area were not recorded either due to absence of any above ground resources and/or due to age. Because few resources meeting survey criteria existed within the original survey bounds, a larger survey area was identified mid-project to allow for more resources to be surveyed.

Background research was limited to the enlarged survey bounds and placed within the larger context of local, state, and national trends. Information gathered allowed for a greater understanding of the individual resources surveyed and informed the developmental history of Western Chatham County.

The developmental history was also informed by formal interviews and several impromptu ones. Information was verified with primary and secondary sources whenever possible.

Ethos Preservation performed an intensive field survey over staggered dates between October 2023 and May 2024. Data recorded in the Chatham County Board of Tax Assessors database was consulted for determination of property lines, building sketches, estimated year built data, and addresses. A minimum of two high-quality digital photographs were made of each resource surveyed. When surveyed, principal buildings with historic outbuildings meant that multiple resources were recorded. One historic cemetery (possibly two) was not recorded within the survey bounds due to inaccessibility. Contact was made with the owner but access was not granted.

While not intended, it is possible that a historic resource may have inadvertently been omitted from survey, as a result of changes to its architectural or physical character, or related to its borderline age. It is believed that the vast majority of historic resources located within the survey area have been documented by this project.

Resources re-surveyed in this field survey included:

Table 1: Resources Re-surveyed

GNAHRGIS ID	Name	Address
5748	Hopeton Plantation Cemetery; Woodstock	598 Little Neck Rd
5749	Gould-Fawcett House	1253 Little Neck Rd
5750	Bethel Cemetery	Little Neck Road
5759	Carrie E. Gould House	1315 Little Neck Rd
5760	Lock #5 Savannah-Ogeechee Canal	697 GA-204
5767	Elkins Cemetery	2539 Fort Argyle Rd

Survey Results

A total of 247 historic resources were surveyed during Phase One of the Chatham County Historic Resources Survey. A survey index listing each resource's GNAHRGIS number, address, potential National Register eligibility, current use, date of construction, building type and architectural style, where applicable, can be found in the appendices. These resources can be broken down by the historic resource categories identified by the National Park Service (Table 2).

Table 2: Number of Resources Surveyed by Type

Resource Type	Number of Resources
Building	240
Structure	1
Object	1
Site	5

Construction Dates

By tallying resource construction dates by decade, it is possible to see periods of heightened development as well as which periods are best represented on the landscape today.

Table 3: Number of Resources by Construction Date by Decade

Decade	Number of Resources
1800-1809	1
1810-1819	0
1820-1829	0
1830-1839	2
1840-1849	1
1850-1859	1
1860-1869	1
1870-1879	0
1880-1889	2
1890-1899	1
1900-1909	2
1910-1919	0
1920-1929	3
1930-1939	4
1940-1949	8
1950-1959	17
1960-1969	57
1970-1979	130
1980-1982	17

Original and Current Use

The overwhelming majority of resources surveyed qualify as single family residences, based on current use. A total of 221 resources, or 89.84% of the resources surveyed, could be attributed to this category. The remaining resources are churches, commercial buildings, cemeteries, or structures.

Table 4: Breakdown of Resources by Original Use

Original Use	Number of Resources
Commerce & Trade	3
Single Dwelling	234
Funerary – Burial	5
Monument/Marker	1
Religious Facility	2
Storage	1
Warehouse	1

Table 5: Breakdown of Resources by Current Use

Current Use	Number of Resources
Business/Office	1
Single Dwelling	221
Funerary – Burial	5
Monument/Marker	1
Museum/Exhibition	2
Religious Facility	3
Religious Related Housing	3
Storage	1
Vacant/not in use	10

Section 5

ARCHITECTURAL ANALYSIS

Architectural Styles

The architecture of the survey area exhibits limited variation in styles, representative of local trends, available materials, demographics, location, use, and increasing population and industry. Resources with earlier construction dates (prior to 1960) exhibited vernacular styles, representative of the local demographics and the rural nature of the area.

Table 6: Breakdown of Resources by Architectural Style

Architectural Style	Number of Resources
Georgian	1
Colonial Revival	6
Craftsman	1
Contemporary	3
Plain-style (Residential)	188
No academic style	41

As shown in Table 6, the majority of resources recorded were found to be in the Plain-Style, due in part to the large number of ranch type houses surveyed. This is indicative of Chatham County's outward development trends of residential buildings as population and industry increased in the County.

General Outline of Styles

This outline provides a general overview of the various academic architectural styles that can be found within the survey area. An architectural and historical context is provided that describes the development of these styles based on trends evidenced at the local, regional, and national level. Definitions of styles are pulled from the *Georgia House Types* guide and definitions compiled by the Georgia Historic Preservation Division.

COLONIAL REVIVAL

The Colonial Revival style was first popularized through the first half of the twentieth century. Since then it has had many resurgences and style components incorporated into later residential designs. A popular resurgence occurred from the 1940s through the 1960s. The Colonial Revival style typically has a symmetrical facade. The main entrance may feature a pediment with ornamentation such as pilasters or columns. Features such as broken pediments, fan lights, and sidelights are associated with the style. A common feature of the Colonial Revival style is double-hung windows with multi-pane glazing.[31]

In the study area, resources recorded as Colonial Revival style included four Ranch houses, one Front-gable Church, and one Unidentified house type (two-story). All resources are associated with the resurgence of the Colonial Revival Style from the 1940s through the 1960s.

Photo 1: Bethel Church, 1283 Little Neck Road, c. 1954 (GNAHRGIS #289108)

31 Georgia Department of Natural Resources, "Georgia's Living Places: Historic Houses in Their Landscaped Settings," 1991.

COLONIAL REVIVAL

Photo 2: 124 Winding Way, c. 1965 (GNAHRGIS #291218)

Photo 3: 119 Winding Way, c. 1965 (GNAHRGIS #291225)

CRAFTSMAN

The Craftsman style was popularized in the early 20th century in Georgia. The style originated in California and spread across the country through pattern books and magazines. Influenced by the English Arts and Crafts movement, this house style became the most popular small house in the country. One-story examples are commonly referred to as Bungalows. The Craftsman style typically features low-pitched gable roofs with wide eaves and exposed roof rafters. Common features of the Craftsman style are tapered wood columns set on masonry bases and multi-pane sashes over a single pane sash double hung windows.[32]

Photo 4: 12 Jaguar Lane, c. 1940 (GNAHRGIS #290460)

32 Georgia Department of Natural Resources, "Georgia's Living Places: Historic Houses in Their Landscaped Settings."

CONTEMPORARY

The Contemporary style is based on the idea of expressing the form of the building rather than focusing on ornamentation. Scale and proportions are integral to this style. The Contemporary style typically can be identified by accentuated features such as exposed roof beams, wide overhanging eaves, and bold roof lines. Aluminum Awning windows, window walls, and fixed plate glass windows are a common identifying feature. The Contemporary style can also be simplistic in nature; however, the form, scale, and proportions can still be clearly seen.[33]

Photo 5: 219 Holiday Drive, c. 1975 (GNAHRGIS #290968)

33 Richard Cloues, "Ranch Houses in Georgia: A Guide to Architectural Styles," *Department of Natural Resources Historic Preservation Division*, 2010.

CONTEMPORARY

Photo 6: 214 Holiday Drive, c. 1977 (GNAHRGIS #290962)

PLAIN-STYLE RANCH (RESIDENTIAL)

The residential version of the Plain-style is an asymmetrical one-story building with a low-pitched roof. Developed in California c.1935, the style was used more widely by the 1940s, becoming the dominant style for many ranch houses in the 1950s and 1960s. These houses are clad in wood or brick and occasionally have decorative iron or wood porch posts. The style often incorporates a large private outdoor space behind the home.[34]

Photo 7: 707 Little Neck Road, c. 1960 (GNAHRGIS #291671)

34 New South Associates, *The Ranch House in Georgia Guidelines for Evaluation*, report prepared for Georgia Transmission Corporation, 2010.

PLAIN-STYLE RANCH (RESIDENTIAL)

Photo 8: 1720 Quacco Road, c. 1961 (GNAHRGIS #290686)

Photo 9: 245 Quacco Road, c. 1970 (GNAHRGIS #290731)

NO ACADEMIC STYLE (VERNACULAR)

Buildings with no academic style, also known as vernacular buildings, typically lack ornamentation connected to any academic style. Many buildings in rural areas fall into this category.

Photo 10: 761 Little Neck Road, c. 1920 (GNAHRGIS #291670)

Photo 11: 1202 Quacco Road, c. 1950 (GNAHRGIS #289044)

NO ACADEMIC STYLE (VERNACULAR)

Photo 12: 579 Fort Argyle Road, c. 1935 (GNAHRGIS #289253)

Building Types

A total of 240 resources surveyed were identified as conforming to one of the building types recognized by the Historic Preservation Division as identified in the Georgia Historic Resource Survey Manual.

Table 7: Breakdown of Resources by Building Type

Building Type	Number of Examples
Single-Family House Types	
Hall-Parlor	2
Georgian Cottage	1
Single Pen	1
Bungalow	19
American Small House	3
Extended American Small House	1
Ranch House	194
Split Level House	2
Unidentified House Type	8
Unable to determine type	2
Churches/Places of Worship	
Front Gable	3
Commercial Buildings (Retail & office)	
Single Retail	1
Multiple Retail	1
Industrial	
Storage Shed	1
Warehouse	1

Single-Family House Types

HALL-PARLOR

The hall-parlor house is comprised of two rooms of different sizes. Access to the larger room, known as the hall, was used for various purposes. Hall-parlor houses are commonly gabled in design and are heated by one or two flues or external chimneys.[35]

Photo 13: Carrie E. Gould House, 1315 Little Neck Road, c. 1880 (GNAHRGIS #5759)

35 Jewett Center for Historic Preservation, "House Types in Georgia," *Georgia Department of Community Affairs*, https://www.dca.ga.gov/sites/default/files/housetypes.pdf.

Single-Family House Types

HALL-PARLOR

Photo 14: The Jacob Fox Gould House, 1253 Little Neck Road, c. 1840 (GNAHRGIS #5749)

Single-Family House Types

GEORGIAN COTTAGE

The Georgian Cottage is recognizable by its layout featuring a central hallway flanked by two rooms on each side. The layout is typically square or nearly square, with a roof typically hipped but occasionally gabled. Chimneys can be found on the exterior walls at times, but are typically situated within the interior of the house between each set of rooms.[36]

Photo 15: Charles Dugger House, 474 Little Neck Road, c. 1890 (GNAHRGIS #291672)

36 Jewett Center for Historic Preservation, "House Types in Georgia."

Single-Family House Types

SINGLE PEN HOUSE

Single-pen houses are small, square or rectangular houses with gabled roofs and varied door, window, and chimney placements. They consist of a single unit and are sometimes partitioned into two rooms. Because of their limited space, single-pen houses were often expanded, making original single-pen houses rare today.[37]

Photo 16: Single Pen House, 1090 Fort Argyle Road, c. 1881 (GNAHRGIS #290478)

37 Jewett Center for Historic Preservation, "House Types in Georgia."

Single-Family House Types

BUNGALOW

The bungalow house is long, low, and rectangular with an irregular floor plan. Roofs are generally low-pitched with wide eaves and often cover the porches. The form was popular in Georgia between 1900 and 1930, appearing in both urban and rural areas. The two most common of the four subtypes are front and side-gabled bungalows, followed by hipped bungalows. Cross-gabled bungalows are rare.[38]

Photo 17: 1194 Quacco Road, c. 1946 (GNAHRGIS #290724)

38 Georgia Department of Natural Resources, "Georgia's Living Places: Historic Houses in Their Landscaped Settings."

Single-Family House Types

BUNGALOW

Photo 18: 1511 D Quacco Road, c. 1945 (GNAHRGIS #289050)

Photo 19: 1402 Little Neck Road, c. 1959 (GNAHRGIS #290435)

Single-Family House Types

AMERICAN SMALL HOUSE

The American small house form is a three to five room one-story house, with an irregular floor plan. They generally have moderately pitched side-gabled roofs, sometimes with small wings or rear ells. Windows are typically simplistic in form and placement though some later American Small Houses may exhibit more modern windows such as corner windows or picture windows. This form was popular in Georgia from the 1930s to the 1950s.[39]

Photo 20: Toy and Evelyn Davis House, 1405 Quacco Road, c. 1936 (GNAHRGIS #289046)

39 Historic Preservation Division, "The American Small House," *Georgia Department of Natural Resources*, https://www.dca.ga.gov/sites/default/files/americansmallhouse.pdf.

Single-Family House Types

EXTENDED AMERICAN SMALL HOUSE

The extended American small house has the basic three to five room one-story floor plan of an American small house, as well as an additional wing. The houses have moderately pitched side-gabled roofs with the wings sitting under a separate gable.[40]

Photo 21: 52 Carol Way, c. 1952 (GNAHRGIS # 290475)

40 Jewett Center for Historic Preservation, "House Types in Georgia."

Single-Family House Types

RANCH HOUSE

The ranch house type is long, narrow, and rectangular. It may have projections from the main body of the building and has a low-pitched roof. Functions are organized within the house, with bedrooms at one end, the main entry and living spaces toward the center, and a garage or carport at the other end. There are eight major ranch house subtypes, but only two appear within the study area. The Courtyard subtype has two wings surrounding a courtyard, and the Linear subtype is longer than other subtypes of ranch houses, which also makes it appear longer.[41]

Photo 22: 113 Holiday Drive, c. 1965 (GNAHRGIS #291170) (Courtyard)

41 New South Associates, *The Ranch House in Georgia Guidelines for Evaluation*, report prepared for Georgia Transmission Corporation, 2010.

Single-Family House Types

RANCH HOUSE

Photo 23: 132 Winding Way, c. 1965 (GNAHRGIS #291224) (Courtyard)

Photo 24: 131 Holiday Drive, c. 1965 (GNAHRGIS #291133) (Linear)

Single-Family House Types

RANCH HOUSE

Photo 25: 684 Fort Argyle Road, c. 1956 (GNAHRGIS #289247) (Linear)

Single-Family House Types

SPLIT LEVEL HOUSE

The split level house has three levels, two of which are stacked on top of each other and one set between these first two levels. The main entry is near the center at the intermediate level, and a garage typically forms the lowest level.[42] This house type exhibits characteristics similar to the ranch house such as a long, narrow, and rectangular form. The most noticeable distinction is the two story section. Half flight stairs typically lead up from the first floor to the two story section and down to the basement level.[43]

Photo 26: 233 Holiday Drive, c. 1975 (GNAHRGIS #290996)

42 Jewett Center for Historic Preservation, "House Types in Georgia."

43 Richard Cloues, "Mid-20th-Century Split-Level Houses: A National Overview," Department of Natural Resources Historic Preservation Division, 2012.

Single-Family House Types

UNIDENTIFIED HOUSE TYPE

Unidentified house types within the survey area are two-story buildings with a projecting wing. Like many houses in the region, they include front porches and vary in their academic style.

Photo 27: 124 Winding Way, c. 1965 (GNAHRGIS #291218)

Photo 28: 0 Little Neck Road, c. 1975 (GNAHRGIS #290353)

Churches/Places of Worship

FRONT GABLE CHURCH

The only church type identified within the survey is the Front Gable church. This type is one of the most common types found in Georgia. As implied by the name this type features a front gable roof and generally has the form of a straightforward box, though additions are common. Other identifying features might include one to two doors at the entrance and three to five windows on the sides of the building. Although rarely original, steeples or belfries are common additions to the roof.[44]

Photo 29: Spring Hill Baptist Church, 1058 Fort Argyle Road, c. 1950 (GNAHRGIS #290476)

44 Historic Preservation Division, "Church Types in Georgia," Georgia Department of Community Affairs, https://www.dca.ga.gov/sites/default/files/churchtypes.pdf.

Churches/Places of Worship

FRONT GABLE CHURCH

Photo 30: House of Bread, 909 Fort Argyle Road, Ca. 1975 (GNAHRGIS #290461)

Commercial

MULTIPLE RETAIL

Multiple retail commercial buildings are typically one story with sloped or flat roofs and have a three-bay storefront. Storefronts are commonly identical.[45]

Photo 31: 2505 Fort Argyle Road, c. 1960 (GNAHRGIS #290426)

45 Historic Preservation Division, "Commercial Types in Georgia," Georgia Department of Community Affairs, https://www.dca.ga.gov/sites/default/files/storetypes_1.pdf.

Commercial

SINGLE RETAIL

A single retail building is a standalone unit constructed either individually or alongside other buildings. These structures were predominantly built in small and large towns, featuring flat or sloping roofs and typically having facades with three-bays. The team only surveyed one single retail store and it does not exhibit the typical typology despite it being a single commercial establishment.[46]

Photo 32: Hollow Oak Recreation, 2841 Fort Argyle Road, c. 1970 (GNAHRGIS #290430)

46 Historic Preservation Division, "Commercial Types in Georgia."

TRANSVERSE CRIB BARN

The transverse crib barn is notable for its entrance located on the gable end. This type of barn typically comprises three or more adjoining cribs flanking a broad central runway. Usually of frame construction, transverse crib barns often have a spacious hayloft below a gable or gambrel roof.[47]

Photo 33: Located behind the house at 1405 Quacco Road, c. 1936 (GNAHRGIS #289046)

47 Denise Messick et al., *Tilling the Earth: Georgia's Historic Agricultural Heritage - A Context*, 2001.

Notable Sites - Cemeteries

PRIVATE COMMUNITY CEMETERY

Community cemeteries typically originate as family cemeteries and evolve into places that serve the wider community. In older or more traditional burial grounds, the community cemetery may be the sole available burial area in a particular region. Often, community cemeteries are located near other local points of interest such as churches, intersections, and town centers. These cemeteries vary in size and shape, but they are typically positioned in accessible areas for the community. Additionally, they are often situated on land that is less suitable for agriculture and are typically a small portion of a larger tract of land.[48]

Photo 34: Brickyard Cemetery, Southeast of Belford Road on Fort Argyle Road, c. 1850 (GNAHRGIS #279673)

48 Julie Coco, et al., *Identification and Evaluation of Georgia's Burial Grounds Context and Handbook*, Department of Transportation, 2023, https://www.dca.ga.gov/sites/default/files/georgia_statewide_cemetery_context.pdf.

Notable Sites - Cemeteries

PRIVATE COMMUNITY CEMETERY

Photo 35: Elkins Cemetery, 2539 Fort Argyle Road, c. 1866 (GNAHRGIS #5767)

Notable Sites - Cemeteries

RURAL CHURCH CEMETERY

The key defining aspect of religious or church cemeteries is the common religious beliefs shared by those interred together. The size and vitality of the hosting congregation, along with the legal designation of the land, play significant roles in determining the size and layout of this type of cemetery. Rural church cemeteries are usually situated alongside a place of worship. If located separately from the place of worship, these cemeteries are likely to comprise the entire parcel and be designed accordingly.[49]

Photo 36: Bethel Cemetery, 1306 Little Neck Road, c. 1848 (GNAHRGIS #5750)

49 Julie Coco, et al., *Identification and Evaluation of Georgia's Burial Grounds Context and Handbook.*

Notable Sites - Cemeteries

FAMILY CEMETERY

Family cemeteries hold the remains of individuals from the same familial group. This often results in a predominance of a few surnames within the cemetery. A common indicator of a family cemetery is its name, which typically reflects the dominant surname(s) present in the burial ground. Burials in these cemeteries are often grouped by surname, with children interred near their parents. They are typically small in size, containing fewer than 100 burials. These burial grounds are often situated within a specific area on land that was originally owned or utilized by the family.[50]

Photo 37: Wright Cemetery, Tucked between an industrial site off of DOT Barn Road, c. 1900, (GNAHRGIS #290425).

50 Julie Coco, et al., *Identification and Evaluation of Georgia's Burial Grounds Context and Handbook*.

Condition

The majority of the resources assessed are in fair to good condition, with “good” indicating a strong structural integrity and no visible signs of decay or substantial damage. The rural setting of the resources presents various factors that contribute to deterioration or vacancy. Resources showing notable deterioration tend to be older or have been impacted by recent commercial or transportation development. The deterioration observed includes structural instability, overgrowth of vegetation, and visible decay. No specific areas were identified as having a high concentration of any particular condition.

Section 6

RECOMMENDATIONS FOR PRESERVATION

It is recommended that more funding be sought for the comprehensive completion of survey work in all of Chatham County. Between the Coastal Historic Survey and this project, much of the county has been recorded in recent years with only a small portion remaining. With more funding, a more complete recordation of a "moment in time" of the mid twentieth century could be completed for utilization and reference in generations to come. While survey work is best completed every ten years, the reality is that survey opportunities are more limited, making the completion of this larger countywide goal more important. The areas still yet to be surveyed include the area around west of the port of Savannah and Highway 17, where a significant number of resources are located that have not been recently recorded.

With regards to the preservation of resources within the survey bounds, it is recommended that owners of multiple resources seek individual designation as local landmarks to gain protection from demolition and oversight from the Chatham County Historic Preservation Commission. In particular the **Jacob Fox Gould House (GNAHRGIS #5749)**, **Carrie E. Gould House (GNAHRGIS #5759)**, **Bethel Church (GNAHRGIS #289108)**, **Hopeton Plantation Cemetery/Woodstock (GNAHRGIS #5748)**, and **Single Pen House (GNAHRGIS #290478)** could receive greater oversight and preservation protections by way of the Certificate of Appropriateness (COA) design review process. Further, the Jacob Fox Gould House and the Carrie E. Gould House specifically would benefit from more enhanced preservation protection from the application of a preservation easement as these two resources are architecturally and historically significant.

The county would benefit from greater interpretation and awareness of the history and amenities associated with the Savannah Ogeechee Canal. Despite the canal's importance to the story of Savannah's agricultural and port success, the Savannah Ogeechee Canal Museum and Nature Center and other trailhead sites along the canal are not widely known or utilized.

Due to the rural and discontiguous nature of the historic resources within the survey bounds, no clear areas for designation as historic districts exist.

Lastly, it should be noted that this survey does not change the existing National Register nomination or listing in any way, including but not limited to: contributing/noncontributing status of properties, period of significance, boundaries, and/or additional documentation. Any amendments, additional information, increase or decrease of boundaries must be made through the formal National Register process outlined in 36 CFR 60, as amended.

Photo 38: Bridge over Half-Moon Lake on the Savannah Ogeechee Canal trailhead.

Section 7
BIBLIOGRAPHY

Appleton, Richard. Interview by Rebecca Fenwick. Telephone. February 23, 2024.

Arkwright, Moses. Interview by Rebecca Fenwick. Chatham County. November 13, 2024.

Arndt, Elizabeth. 2021, 2022. Interviews by Nan Taylor. Savannah, Georgia. November 18, 2021, January 5 and 12, 2022, and February 22, 2022.

Ardnt, Elizabeth. 2024. Interview by Rebecca Fenwick and Kiersten Connor. Savannah, Georgia. May 20, 2023.

Baine, Rodney M. 1995. "Notes and Documents: Indian Slavery in Colonial Georgia." *Georgia Historical Quarterly* 79, no.2: 418-424.

Bell, Karen B. 2001. "'The Ogeechee Troubles': Federal Land Restoration and the 'Lived Realities' of Temporary Proprietors, 1865-1868." *The Georgia Historical Quarterly* 85, no. 3: 374–97.

Brockington Cultural Resources Consulting. 2007. *Archaeological Resources Survey of the Bush Road Development: Chatham County Georgia*. Report prepared for Bluewater Properties of GA, Inc.

Cashin, Edward J. 2020. "Revolutionary War in Georgia." *New Georgia Encyclopedia*. Accessed March 29, 2024. https://www.georgiaencyclopedia.org/articles/history-archaeology/revolutionary-war-in-georgia/.

Chatham County. 2024. "Chatham County District Maps are Changing!." Accessed March 29, 2024. https://www.chathamcountyga.gov/OurCounty/DistrictChanges.

Coco, Julie, et. al. 2023. *Identification and Evaluation of Georgia's Historic Burial Grounds Context and Handbook*. Report prepared for Georgia Department of Transportation.

Cota, Kailey. 2023. "'Tidal wave' of new warehouses pushes residents out, changes coastal landscape." *The Current.* Accessed June 7, 2024. https://thecurrentga.org/2023/08/28/tidal-wave-of-new-warehouses-pushes-residents-out-changes-coastal-landscape/.

Chatham County-Savannah Metropolitan Planning Commission, et al. 2016. "Chatham County-Savannah Comprehensive Plan, 2016 Update."

Cloues, Richard. 2012. "Mid-20th-Century Split-Level Houses: A National Overview." *Department of Natural Resources Historic Preservation Division*.

Cloues, Richard. 2010. "Ranch Houses in Georgia: A Guide to Architectural Styles." *Department of Natural Resources Historic Preservation Division.*

Cloves, Richard and Christopher Hendricks. 1997. "Savannah and Ogeechee Canal." *National Register of Historic Places Registration Form.* On file at Historic Preservation Division, Department of Community Affairs. Atlanta, Georgia.

Coclanis, Peter. 2020. "Rice." *New Georgia Encyclopedia*. Accessed May 11, 2023. https://www.georgiaencyclopedia.org/articles/business-economy/rice/.

Davis, Earl. Interview by Rebecca Fenwick. Chatham County. October 20, 2024.

Freeman, Michael. 2018. *Native American History of Savannah.* Charleston, SC: The History Press.

Gates, Frederick B. 2020. "Canals." N*ew Georgia Encyclopedia*. Accessed March 29, 2024. https://www.

georgiaencyclopedia.org/articles/business-economy/canals/.

Georgia Department of Natural Resources. 1991. *Georgia's Living Places: Historic Houses in Their Landscaped Settings*. Historic Preservation Section, Division of Parks, Recreation & Historic Sites, Georgia Department of Natural Resources.

Georgia Historical Society. "Pre-Revolutionary Slavery." Accessed March 8, 2023. https://georgiahistory.com/education-outreach/online-exhibits/online-exhibits/encounter-and-exchange/a-new-encounter-black-slaves-in-georgia/pre-revolutionary-slavery/#:~:text=The%20argument%20for%20slavery%20won,empire%20found%20throughout%20the%20world.

Goggins, Ben. 2017. "Looking for Pearls: Museum remembers Civilian Conservation Corps." *Savannah Morning News*. Accessed March 29, 2024. https://www.savannahnow.com/story/entertainment/columns/2017/06/30/looking-pearls-museum-remembers-civilian-conservation-corps/13363869007/.

Gould, Herbert Clinton II. 1967. "Memories of Bethel Community in 1900."

Hartridge, Walter Charlton. Herbert Clinton Gould II files. 1960s. MS1349. Folders 1945-1947. Georgia Historical Society. Savannah, Georgia.

Historic Preservation Division. "The American Small House." *Georgia Department of Natural Resources*.

Historic Preservation Division. "Church Types in Georgia." *Georgia Department of Community Affairs.*

Historic Preservation Division. "Commercial Types in Georgia." *Georgia Department of Community Affairs.*

Historic Preservation Division. "School Types in Georgia." *Georgia Department of Community Affairs.*

Jennison, Watson W. 2012. *Cultivating Race: The Expansion of Slavery in Georgia, 1750-1860.* Lexington, KY: University of Kentucky Press.

Jewett Center for Historic Preservation. "House Types in Georgia." *Georgia Department of Community Affairs*.

Messick, Denise P., J.W. Joseph, and Natalie P. Adams. 2001. *Tilling the Earth: Georgia's Historic Agricultural Heritage - A Context*. Report prepared for the Georgia Department of Natural Resources and Georgia Department of Transportation.

Chatham County-Savannah Metropolitan Planning Commision. 1993. *Chatham County Historic Resource Survey*. On file at Historic Preservation Division, Department of Community Affairs. Atlanta, Georgia.

National Park Service. 2023. "Fort Frederica." Accessed March 8, 2023. https://www.nps.gov/fofr/learn/historyculture/index.htm.

National Park Service. 2023. "Savannah & Chatham County, Georgia." *World War II Heritage City*. Accessed March 29, 2024. https://www.nps.gov/places/savannah-chatham-georgia.htm#:~:text=During%20World%20War%20II%2C%20port,by%20rail%20and%20then%20ship.

New South Associates. 2010. *The Ranch House in Georgia Guidelines for Evaluation.* Report prepared for Georgia Transmission Corporation.

Reiter, Beth. 2005. "Chatham County Cemeteries." *Chatham County-Savannah Metropolitan Planning Commission Interdepartmental Memo*. On file at the Chatham County-Savannah Metropolitan Planning Commission, Savannah, Georgia.

United States Federal Census Bureau. 1860-1920.
"Census Year 1860; All Population"
"Census Year 1880; All Population"
"Census Year 1920; All Population"

Database on-line. Provo, UT, USA: Ancestry.com Operations, Inc.

Wheeler, Frank T. 1998. *Savannah River Plantations: Photographs from the Collection of the Georgia Historical Society*. Charleston, SC: Arcadia Publishing.

Wilson, Thomas. 2012. *The Oglethorpe Plan: Enlightenment Design in Savannah and Beyond*. Charlottesville, VA: University of Virginia Press.

Appendix 1

INDEX OF HISTORIC RESOURCES SURVEYED

GNARHGIS ID	Address	Name	Type	Subtype	Current Use	Architectural Style	Construction Year	National Register Listed
290730	822 Quacco Rd		Single-family house types - One-story	Bungalow - hip	Commerce/Trade - Business/Office	No Academic style	1950	No
291217	122 Winding Way		Single-family house types - One-story	Ranch House - Linear	Domestic (Residential) Use - Religious Facility	No Academic style	1968	No
291216	111 Winding Way		Single-family house types - One-story	Ranch House - Courtyard	Domestic (Residential) Use - Religious Facility	Plain-style (Ranch and Split-level Houses)	1965	No
291215	109 Winding Way		Single-family house types - One-story	Ranch House - Linear	Domestic (Residential) Use - Religious Facility	Plain-style (Ranch and Split-level Houses)	1966	No
290965	215 Holiday Dr		Single-family house types - One-story	Ranch House - Linear	Domestic (Residential) Use - Single Dwelling (Single Living Unit)	Colonial Revival	1977	No
291180	110 Holiday Dr		Single-family house types - One-story	Ranch House - Linear	Domestic (Residential) Use - Single Dwelling (Single Living Unit)	Colonial Revival	1968	No
291225	119 Winding Way		Single-family house types - One-story	Ranch House - Linear	Domestic (Residential) Use - Single Dwelling (Single Living Unit)	Colonial Revival	1965	No
291232	113 Larchmont Dr		Single-family house types - One-story	Ranch House - Linear	Domestic (Residential) Use - Single Dwelling (Single Living Unit)	Colonial Revival	1968	No
290955	210 Holiday Dr		Single-family house types - One-story	Ranch House - Courtyard	Domestic (Residential) Use - Single Dwelling (Single Living Unit)	Contemporary	1977	No
290962	214 Holiday Dr		Single-family house types - One-story	Ranch House - Courtyard	Domestic (Residential) Use - Single Dwelling (Single Living Unit)	Contemporary	1976	No
290968	219 Holiday Dr		Single-family house types - One-story	Ranch House - Linear	Domestic (Residential) Use - Single Dwelling (Single Living Unit)	Contemporary	1975	No
290460	12 Jaguar Ln		Single-family house types - One-story	American Small House	Domestic (Residential) Use - Single Dwelling (Single Living Unit)	Craftsman	1940	No
5749	1253 Little Neck Rd	The Jacob Gould Fox House	Single-family house types - One-story	Hall-parlor	Domestic (Residential) Use - Single Dwelling (Single Living Unit)	Georgian	1830	No
289046	1405 Quacco Rd	Toy and Evelyn Davis House	Single-family house types - One-story	American Small House	Domestic (Residential) Use - Single Dwelling (Single Living Unit)	No Academic style	1936	No
289117	513 Bush Rd		Single-family house types - One-story	Bungalow - Cross gable	Domestic (Residential) Use - Single Dwelling (Single Living Unit)	No Academic style	1950	No
289253	579 Fort Argyle Rd		Single-family house types - One-story	Bungalow - front gable	Domestic (Residential) Use - Single Dwelling (Single Living Unit)	No Academic style	1935	No
290440	514 Bush Rd		Single-family house types - One-story	Bungalow - front gable	Domestic (Residential) Use - Single Dwelling (Single Living Unit)	No Academic style	1920	No
290468	16 Fort Argyle Ln		Single-family house types - One-story	Bungalow - front gable	Domestic (Residential) Use - Single Dwelling (Single Living Unit)	No Academic style	1980	No
290472	44 Carol Way		Single-family house types - One-story	Bungalow - front gable	Domestic (Residential) Use - Single Dwelling (Single Living Unit)	No Academic style	1926	No
290726	1026 Quacco Rd		Single-family house types - One-story	Bungalow - front gable	Domestic (Residential) Use - Single Dwelling (Single Living Unit)	No Academic style	1960	No
291670	761 Little Neck Rd		Single-family house types - One-story	Bungalow - front gable	Domestic (Residential) Use - Single Dwelling (Single Living Unit)	No Academic style	1920	No
289260	217 Fort Argyle Rd		Single-family house types - One-story	Bungalow - hip	Domestic (Residential) Use - Single Dwelling (Single Living Unit)	No Academic style	1940	No
289245	579 Bush Rd		Single-family house types - One-story	Bungalow - No academic subtype	Domestic (Residential) Use - Single Dwelling (Single Living Unit)	No Academic style	1977	No
289257	14 Arkwright Ln	Arkwright Thomas Farm	Single-family house types - One-story	Bungalow - No academic subtype	Domestic (Residential) Use - Single Dwelling (Single Living Unit)	No Academic style	1960	No
290677	1627 Fort Argyle Rd		Single-family house types - One-story	Bungalow - No academic subtype	Domestic (Residential) Use - Single Dwelling (Single Living Unit)	No Academic style	1951	No

GNARHGIS ID	Address	Name	Type	Subtype	Current Use	Architectural Style	Construction Year	National Register Listed
289044	1202 Quacco Rd		Single-family house types - One-story	Bungalow - side gable	Domestic (Residential) Use - Single Dwelling (Single Living Unit)	No Academic style	1950	No
289050	1511 D Quacco Rd		Single-family house types - One-story	Bungalow - side gable	Domestic (Residential) Use - Single Dwelling (Single Living Unit)	No Academic style	1945	No
289052	1601 Quacco Rd		Single-family house types - One-story	Bungalow - side gable	Domestic (Residential) Use - Single Dwelling (Single Living Unit)	No Academic style	1940	No
289054	21 Canal Bank Rd		Single-family house types - One-story	Bungalow - side gable	Domestic (Residential) Use - Single Dwelling (Single Living Unit)	No Academic style	1930	No
290435	1402 Little Neck Rd		Single-family house types - One-story	Bungalow - side gable	Domestic (Residential) Use - Single Dwelling (Single Living Unit)	No Academic style	1959	No
290475	52 Carol Way		Single-family house types - One-story	Extended American Small House	Domestic (Residential) Use - Single Dwelling (Single Living Unit)	No Academic style	1952	No
291672	474 Little Neck Rd	Charles Dugger House	Single-family house types - One-story	Georgian Cottage	Domestic (Residential) Use - Single Dwelling (Single Living Unit)	No Academic style	1890	No
291219	126 Winding Way		Single-family house types - One-story	Ranch House - Linear	Domestic (Residential) Use - Single Dwelling (Single Living Unit)	No Academic style	1971	No
290465	4 Fort Argyle Ln		Single-family house types - Other	Single family house type: Unable to Determine Subtype	Domestic (Residential) Use - Single Dwelling (Single Living Unit)	No Academic style	1982	No
290466	13 Fort Argyle Ln		Single-family house types - Other	Single family house type: Unable to Determine Subtype	Domestic (Residential) Use - Single Dwelling (Single Living Unit)	No Academic style	1980	No
290347	1037 John Carter Rd		Single-family house types - One-story	Unidentified house type (One Story)	Domestic (Residential) Use - Single Dwelling (Single Living Unit)	No Academic style	1945	No
290473	36 Carol Way		Single-family house types - One-story	Unidentified house type (One Story)	Domestic (Residential) Use - Single Dwelling (Single Living Unit)	No Academic style	1940	No
290353	0 Little Neck Rd		Single-family house types - Two-story	Unidentified house type (Two Story)	Domestic (Residential) Use - Single Dwelling (Single Living Unit)	No Academic style	1975	No
290436	308 Bush Rd		Single-family house types - Two-story	Unidentified house type (Two Story)	Domestic (Residential) Use - Single Dwelling (Single Living Unit)	No Academic style	1981	No
290437	312 Bush Rd		Single-family house types - Two-story	Unidentified house type (Two Story)	Domestic (Residential) Use - Single Dwelling (Single Living Unit)	No Academic style	1979	No
290469	22 Fort Argyle Ln		Single-family house types - Two-story	Unidentified house type (Two Story)	Domestic (Residential) Use - Single Dwelling (Single Living Unit)	No Academic style	1980	No
290470	29 Fort Argyle Ln		Single-family house types - Two-story	Unidentified house type (Two Story)	Domestic (Residential) Use - Single Dwelling (Single Living Unit)	No Academic style	1980	No
290439	518 Bush Rd		Single-family house types - One-story	Ranch House - Alphabet	Domestic (Residential) Use - Single Dwelling (Single Living Unit)	Plain-style (Ranch and Split-level Houses)	1976	No
289104	1201 Little Neck Rd		Single-family house types - One-story	Ranch House - Bungalow Ranch	Domestic (Residential) Use - Single Dwelling (Single Living Unit)	Plain-style (Ranch and Split-level Houses)	1930	No
289051	1612 Quacco Rd		Single-family house types - One-story	Ranch House - Courtyard	Domestic (Residential) Use - Single Dwelling (Single Living Unit)	Plain-style (Ranch and Split-level Houses)	1979	No
290946	206 Holiday Dr		Single-family house types - One-story	Ranch House - Courtyard	Domestic (Residential) Use - Single Dwelling (Single Living Unit)	Plain-style (Ranch and Split-level Houses)	1977	No
290967	218 Holiday Dr		Single-family house types - One-story	Ranch House - Courtyard	Domestic (Residential) Use - Single Dwelling (Single Living Unit)	Plain-style (Ranch and Split-level Houses)	1976	No
290975	222 Holiday Dr		Single-family house types - One-story	Ranch House - Courtyard	Domestic (Residential) Use - Single Dwelling (Single Living Unit)	Plain-style (Ranch and Split-level Houses)	1975	No
290976	221 Holiday Dr		Single-family house types - One-story	Ranch House - Courtyard	Domestic (Residential) Use - Single Dwelling (Single Living Unit)	Plain-style (Ranch and Split-level Houses)	1975	No

GNARHGIS ID	Address	Name	Type	Subtype	Current Use	Architectural Style	Construction Year	National Register Listed
290980	225 Holiday Dr		Single-family house types - One-story	Ranch House - Courtyard	Domestic (Residential) Use - Single Dwelling (Single Living Unit)	Plain-style (Ranch and Split-level Houses)	1975	No
290982	226 Holiday Dr		Single-family house types - One-story	Ranch House - Courtyard	Domestic (Residential) Use - Single Dwelling (Single Living Unit)	Plain-style (Ranch and Split-level Houses)	1975	No
290985	230 Holiday Dr		Single-family house types - One-story	Ranch House - Courtyard	Domestic (Residential) Use - Single Dwelling (Single Living Unit)	Plain-style (Ranch and Split-level Houses)	1975	No
290988	231 Holiday Dr		Single-family house types - One-story	Ranch House - Courtyard	Domestic (Residential) Use - Single Dwelling (Single Living Unit)	Plain-style (Ranch and Split-level Houses)	1975	No
291023	106 Holiday Cir		Single-family house types - One-story	Ranch House - Courtyard	Domestic (Residential) Use - Single Dwelling (Single Living Unit)	Plain-style (Ranch and Split-level Houses)	1974	No
291044	112 Holiday Cir		Single-family house types - One-story	Ranch House - Courtyard	Domestic (Residential) Use - Single Dwelling (Single Living Unit)	Plain-style (Ranch and Split-level Houses)	1974	No
291170	113 Holiday Dr		Single-family house types - One-story	Ranch House - Courtyard	Domestic (Residential) Use - Single Dwelling (Single Living Unit)	Plain-style (Ranch and Split-level Houses)	1965	No
291203	104 Winding Way		Single-family house types - One-story	Ranch House - Courtyard	Domestic (Residential) Use - Single Dwelling (Single Living Unit)	Plain-style (Ranch and Split-level Houses)	1965	No
291224	132 Winding Way		Single-family house types - One-story	Ranch House - Courtyard	Domestic (Residential) Use - Single Dwelling (Single Living Unit)	Plain-style (Ranch and Split-level Houses)	1965	No
289049	1584 Quacco Rd		Single-family house types - One-story	Ranch House - Half Courtyard/L-Shaped	Domestic (Residential) Use - Single Dwelling (Single Living Unit)	Plain-style (Ranch and Split-level Houses)	1960	No
289114	1330 Little Neck Rd		Single-family house types - One-story	Ranch House - Half Courtyard/L-Shaped	Domestic (Residential) Use - Single Dwelling (Single Living Unit)	Plain-style (Ranch and Split-level Houses)	1982	No
291016	235 Holiday Dr		Single-family house types - One-story	Ranch House - Half Courtyard/L-Shaped	Domestic (Residential) Use - Single Dwelling (Single Living Unit)	Plain-style (Ranch and Split-level Houses)	1975	No
291164	119 Holiday Dr		Single-family house types - One-story	Ranch House - Half Courtyard/L-Shaped	Domestic (Residential) Use - Single Dwelling (Single Living Unit)	Plain-style (Ranch and Split-level Houses)	1965	No
291172	111 Holiday Dr		Single-family house types - One-story	Ranch House - Half Courtyard/L-Shaped	Domestic (Residential) Use - Single Dwelling (Single Living Unit)	Plain-style (Ranch and Split-level Houses)	1965	No
291191	5 Winding Way		Single-family house types - One-story	Ranch House - Half Courtyard/L-Shaped	Domestic (Residential) Use - Single Dwelling (Single Living Unit)	Plain-style (Ranch and Split-level Houses)	1965	No
291194	4 Winding Way		Single-family house types - One-story	Ranch House - Half Courtyard/L-Shaped	Domestic (Residential) Use - Single Dwelling (Single Living Unit)	Plain-style (Ranch and Split-level Houses)	1965	No
291198	10 Winding Way		Single-family house types - One-story	Ranch House - Half Courtyard/L-Shaped	Domestic (Residential) Use - Single Dwelling (Single Living Unit)	Plain-style (Ranch and Split-level Houses)	1965	No
291229	107 Larchmont Dr		Single-family house types - One-story	Ranch House - Half Courtyard/L-Shaped	Domestic (Residential) Use - Single Dwelling (Single Living Unit)	Plain-style (Ranch and Split-level Houses)	1968	No
289047	1511 Quacco Rd		Single-family house types - One-story	Ranch House - Linear	Domestic (Residential) Use - Single Dwelling (Single Living Unit)	Plain-style (Ranch and Split-level Houses)	1956	No
289053	53 Canal Bank Rd		Single-family house types - One-story	Ranch House - Linear	Domestic (Residential) Use - Single Dwelling (Single Living Unit)	Plain-style (Ranch and Split-level Houses)	1971	No
289102	1112 Little Neck Rd		Single-family house types - One-story	Ranch House - Linear	Domestic (Residential) Use - Single Dwelling (Single Living Unit)	Plain-style (Ranch and Split-level Houses)	1967	No
289106	1285 Little Neck Rd		Single-family house types - One-story	Ranch House - Linear	Domestic (Residential) Use - Single Dwelling (Single Living Unit)	Plain-style (Ranch and Split-level Houses)	1955	No
289116	151 Scott Stell Rd		Single-family house types - One-story	Ranch House - Linear	Domestic (Residential) Use - Single Dwelling (Single Living Unit)	Plain-style (Ranch and Split-level Houses)	1980	No
289247	684 Fort Argyle Rd		Single-family house types - One-story	Ranch House - Linear	Domestic (Residential) Use - Single Dwelling (Single Living Unit)	Plain-style (Ranch and Split-level Houses)	1956	No

GNARHGIS ID	Address	Name	Type	Subtype	Current Use	Architectural Style	Construction Year	National Register Listed
289248	669 Fort Argyle Rd		Single-family house types - One-story	Ranch House - Linear	Domestic (Residential) Use - Single Dwelling (Single Living Unit)	Plain-style (Ranch and Split-level Houses)	1979	No
289249	659 Fort Argyle Rd		Single-family house types - One-story	Ranch House - Linear	Domestic (Residential) Use - Single Dwelling (Single Living Unit)	Plain-style (Ranch and Split-level Houses)	1965	No
289250	612 Fort Argyle Rd		Single-family house types - One-story	Ranch House - Linear	Domestic (Residential) Use - Single Dwelling (Single Living Unit)	Plain-style (Ranch and Split-level Houses)	1944	No
289251	615 Fort Argyle Rd		Single-family house types - One-story	Ranch House - Linear	Domestic (Residential) Use - Single Dwelling (Single Living Unit)	Plain-style (Ranch and Split-level Houses)	1981	No
289255	185 Fort Argyle Rd		Single-family house types - One-story	Ranch House - Linear	Domestic (Residential) Use - Single Dwelling (Single Living Unit)	Plain-style (Ranch and Split-level Houses)	1955	No
290343	181 Old River Rd		Single-family house types - One-story	Ranch House - Linear	Domestic (Residential) Use - Single Dwelling (Single Living Unit)	Plain-style (Ranch and Split-level Houses)	1982	No
290345	1004 John Carter Rd		Single-family house types - One-story	Ranch House - Linear	Domestic (Residential) Use - Single Dwelling (Single Living Unit)	Plain-style (Ranch and Split-level Houses)	1975	No
290346	1056 John Carter Rd		Single-family house types - One-story	Ranch House - Linear	Domestic (Residential) Use - Single Dwelling (Single Living Unit)	Plain-style (Ranch and Split-level Houses)	1980	No
290348	973 John Carter Rd		Single-family house types - One-story	Ranch House - Linear	Domestic (Residential) Use - Single Dwelling (Single Living Unit)	Plain-style (Ranch and Split-level Houses)	1963	No
290349	648 John Carter Rd		Single-family house types - One-story	Ranch House - Linear	Domestic (Residential) Use - Single Dwelling (Single Living Unit)	Plain-style (Ranch and Split-level Houses)	1973	No
290350	380 Wallace Cir		Single-family house types - One-story	Ranch House - Linear	Domestic (Residential) Use - Single Dwelling (Single Living Unit)	Plain-style (Ranch and Split-level Houses)	1977	No
290351	225 Wallace Cir		Single-family house types - One-story	Ranch House - Linear	Domestic (Residential) Use - Single Dwelling (Single Living Unit)	Plain-style (Ranch and Split-level Houses)	1978	No
290382	163 Old River Rd		Single-family house types - One-story	Ranch House - Linear	Domestic (Residential) Use - Single Dwelling (Single Living Unit)	Plain-style (Ranch and Split-level Houses)	1955	No
290428	2489 Fort Argyle Rd	Hammond House	Single-family house types - One-story	Ranch House - Linear	Domestic (Residential) Use - Single Dwelling (Single Living Unit)	Plain-style (Ranch and Split-level Houses)	1970	No
290429	1113 John Carter Rd		Single-family house types - One-story	Ranch House - Linear	Domestic (Residential) Use - Single Dwelling (Single Living Unit)	Plain-style (Ranch and Split-level Houses)	1970	No
290431	2821 Fort Argyle Rd		Single-family house types - One-story	Ranch House - Linear	Domestic (Residential) Use - Single Dwelling (Single Living Unit)	Plain-style (Ranch and Split-level Houses)	1970	No
290433	2583 Fort Argyle Rd		Single-family house types - One-story	Ranch House - Linear	Domestic (Residential) Use - Single Dwelling (Single Living Unit)	Plain-style (Ranch and Split-level Houses)	1970	No
290441	526 Bush Rd		Single-family house types - One-story	Ranch House - Linear	Domestic (Residential) Use - Single Dwelling (Single Living Unit)	Plain-style (Ranch and Split-level Houses)	1980	No
290442	542 Bush Rd		Single-family house types - One-story	Ranch House - Linear	Domestic (Residential) Use - Single Dwelling (Single Living Unit)	Plain-style (Ranch and Split-level Houses)	1960	No
290443	9 Tiger Ln		Single-family house types - One-story	Ranch House - Linear	Domestic (Residential) Use - Single Dwelling (Single Living Unit)	Plain-style (Ranch and Split-level Houses)	1981	No
290458	6 Calico Ln		Single-family house types - One-story	Ranch House - Linear	Domestic (Residential) Use - Single Dwelling (Single Living Unit)	Plain-style (Ranch and Split-level Houses)	1978	No
290459	5 Calico Ln		Single-family house types - One-story	Ranch House - Linear	Domestic (Residential) Use - Single Dwelling (Single Living Unit)	Plain-style (Ranch and Split-level Houses)	1982	No
290675	1324 Fort Argyle Rd		Single-family house types - One-story	Ranch House - Linear	Domestic (Residential) Use - Single Dwelling (Single Living Unit)	Plain-style (Ranch and Split-level Houses)	1975	No
290681	1742 Quacco Rd		Single-family house types - One-story	Ranch House - Linear	Domestic (Residential) Use - Single Dwelling (Single Living Unit)	Plain-style (Ranch and Split-level Houses)	1961	No

GNARHGIS ID	Address	Name	Type	Subtype	Current Use	Architectural Style	Construction Year	National Register Listed
290683	1730 Quacco Rd		Single-family house types - One-story	Ranch House - Linear	Domestic (Residential) Use - Single Dwelling (Single Living Unit)	Plain-style (Ranch and Split-level Houses)	1961	No
290684	1722 Quacco Rd		Single-family house types - One-story	Ranch House - Linear	Domestic (Residential) Use - Single Dwelling (Single Living Unit)	Plain-style (Ranch and Split-level Houses)	1961	No
290685	1720 Quacco Rd Unit A		Single-family house types - One-story	Ranch House - Linear	Domestic (Residential) Use - Single Dwelling (Single Living Unit)	Plain-style (Ranch and Split-level Houses)	1975	No
290686	1720 Quacco Rd		Single-family house types - One-story	Ranch House - Linear	Domestic (Residential) Use - Single Dwelling (Single Living Unit)	Plain-style (Ranch and Split-level Houses)	1961	No
290722	1010 Quacco Rd		Single-family house types - One-story	Ranch House - Linear	Domestic (Residential) Use - Single Dwelling (Single Living Unit)	Plain-style (Ranch and Split-level Houses)	1982	No
290725	1116 Quacco Rd		Single-family house types - One-story	Ranch House - Linear	Domestic (Residential) Use - Single Dwelling (Single Living Unit)	Plain-style (Ranch and Split-level Houses)	1962	No
290729	824 Quacco Rd		Single-family house types - One-story	Ranch House - Linear	Domestic (Residential) Use - Single Dwelling (Single Living Unit)	Plain-style (Ranch and Split-level Houses)	1980	No
290731	245 Quacco Rd		Single-family house types - One-story	Ranch House - Linear	Domestic (Residential) Use - Single Dwelling (Single Living Unit)	Plain-style (Ranch and Split-level Houses)	1970	No
290732	243 Quacco Rd		Single-family house types - One-story	Ranch House - Linear	Domestic (Residential) Use - Single Dwelling (Single Living Unit)	Plain-style (Ranch and Split-level Houses)	1963	No
290943	1 Loch Way		Single-family house types - One-story	Ranch House - Linear	Domestic (Residential) Use - Single Dwelling (Single Living Unit)	Plain-style (Ranch and Split-level Houses)	1966	No
290944	204 Holiday Dr		Single-family house types - One-story	Ranch House - Linear	Domestic (Residential) Use - Single Dwelling (Single Living Unit)	Plain-style (Ranch and Split-level Houses)	1977	No
290945	205 Holiday Dr		Single-family house types - One-story	Ranch House - Linear	Domestic (Residential) Use - Single Dwelling (Single Living Unit)	Plain-style (Ranch and Split-level Houses)	1977	No
290954	208 Holiday Dr		Single-family house types - One-story	Ranch House - Linear	Domestic (Residential) Use - Single Dwelling (Single Living Unit)	Plain-style (Ranch and Split-level Houses)	1977	No
290959	209 Holiday Dr		Single-family house types - One-story	Ranch House - Linear	Domestic (Residential) Use - Single Dwelling (Single Living Unit)	Plain-style (Ranch and Split-level Houses)	1977	No
290960	211 Holiday Dr		Single-family house types - One-story	Ranch House - Linear	Domestic (Residential) Use - Single Dwelling (Single Living Unit)	Plain-style (Ranch and Split-level Houses)	1977	No
290961	212 Holiday Dr		Single-family house types - One-story	Ranch House - Linear	Domestic (Residential) Use - Single Dwelling (Single Living Unit)	Plain-style (Ranch and Split-level Houses)	1976	No
290963	213 Holiday Dr		Single-family house types - One-story	Ranch House - Linear	Domestic (Residential) Use - Single Dwelling (Single Living Unit)	Plain-style (Ranch and Split-level Houses)	1977	No
290964	216 Holiday Dr		Single-family house types - One-story	Ranch House - Linear	Domestic (Residential) Use - Single Dwelling (Single Living Unit)	Plain-style (Ranch and Split-level Houses)	1976	No
290966	217 Holiday Dr		Single-family house types - One-story	Ranch House - Linear	Domestic (Residential) Use - Single Dwelling (Single Living Unit)	Plain-style (Ranch and Split-level Houses)	1976	No
290974	220 Holiday Dr		Single-family house types - One-story	Ranch House - Linear	Domestic (Residential) Use - Single Dwelling (Single Living Unit)	Plain-style (Ranch and Split-level Houses)	1976	No
290978	223 Holiday Dr		Single-family house types - One-story	Ranch House - Linear	Domestic (Residential) Use - Single Dwelling (Single Living Unit)	Plain-style (Ranch and Split-level Houses)	1975	No
290979	224 Holiday Dr		Single-family house types - One-story	Ranch House - Linear	Domestic (Residential) Use - Single Dwelling (Single Living Unit)	Plain-style (Ranch and Split-level Houses)	1975	No
290983	228 Holiday Dr		Single-family house types - One-story	Ranch House - Linear	Domestic (Residential) Use - Single Dwelling (Single Living Unit)	Plain-style (Ranch and Split-level Houses)	1975	No
290986	229 Holiday Dr		Single-family house types - One-story	Ranch House - Linear	Domestic (Residential) Use - Single Dwelling (Single Living Unit)	Plain-style (Ranch and Split-level Houses)	1975	No

GNARHGIS ID	Address	Name	Type	Subtype	Current Use	Architectural Style	Construction Year	National Register Listed
290992	232 Holiday Dr		Single-family house types - One-story	Ranch House - Linear	Domestic (Residential) Use - Single Dwelling (Single Living Unit)	Plain-style (Ranch and Split-level Houses)	1975	No
290994	234 Holiday Dr		Single-family house types - One-story	Ranch House - Linear	Domestic (Residential) Use - Single Dwelling (Single Living Unit)	Plain-style (Ranch and Split-level Houses)	1977	No
291017	236 Holiday Dr		Single-family house types - One-story	Ranch House - Linear	Domestic (Residential) Use - Single Dwelling (Single Living Unit)	Plain-style (Ranch and Split-level Houses)	1974	No
291020	101 Holiday Dr		Single-family house types - One-story	Ranch House - Linear	Domestic (Residential) Use - Single Dwelling (Single Living Unit)	Plain-style (Ranch and Split-level Houses)	1973	No
291021	102 Holiday Cir		Single-family house types - One-story	Ranch House - Linear	Domestic (Residential) Use - Single Dwelling (Single Living Unit)	Plain-style (Ranch and Split-level Houses)	1977	No
291022	104 Holiday Cir		Single-family house types - One-story	Ranch House - Linear	Domestic (Residential) Use - Single Dwelling (Single Living Unit)	Plain-style (Ranch and Split-level Houses)	1977	No
291042	109 Holiday Cir		Single-family house types - One-story	Ranch House - Linear	Domestic (Residential) Use - Single Dwelling (Single Living Unit)	Plain-style (Ranch and Split-level Houses)	1973	No
291051	238 Holiday Cir		Single-family house types - One-story	Ranch House - Linear	Domestic (Residential) Use - Single Dwelling (Single Living Unit)	Plain-style (Ranch and Split-level Houses)	1977	No
291055	234 Holiday Cir		Single-family house types - One-story	Ranch House - Linear	Domestic (Residential) Use - Single Dwelling (Single Living Unit)	Plain-style (Ranch and Split-level Houses)	1978	No
291058	232 Holiday Cir		Single-family house types - One-story	Ranch House - Linear	Domestic (Residential) Use - Single Dwelling (Single Living Unit)	Plain-style (Ranch and Split-level Houses)	1978	No
291060	9 Holiday Cv		Single-family house types - One-story	Ranch House - Linear	Domestic (Residential) Use - Single Dwelling (Single Living Unit)	Plain-style (Ranch and Split-level Houses)	1978	No
291061	7 Holiday Cv		Single-family house types - One-story	Ranch House - Linear	Domestic (Residential) Use - Single Dwelling (Single Living Unit)	Plain-style (Ranch and Split-level Houses)	1978	No
291062	99 Holiday Cv		Single-family house types - One-story	Ranch House - Linear	Domestic (Residential) Use - Single Dwelling (Single Living Unit)	Plain-style (Ranch and Split-level Houses)	1978	No
291064	230 Holiday Cir		Single-family house types - One-story	Ranch House - Linear	Domestic (Residential) Use - Single Dwelling (Single Living Unit)	Plain-style (Ranch and Split-level Houses)	1978	No
291067	227 Holiday Cir		Single-family house types - One-story	Ranch House - Linear	Domestic (Residential) Use - Single Dwelling (Single Living Unit)	Plain-style (Ranch and Split-level Houses)	1978	No
291069	228 Holiday Cir		Single-family house types - One-story	Ranch House - Linear	Domestic (Residential) Use - Single Dwelling (Single Living Unit)	Plain-style (Ranch and Split-level Houses)	1978	No
291070	226 Holiday Cir		Single-family house types - One-story	Ranch House - Linear	Domestic (Residential) Use - Single Dwelling (Single Living Unit)	Plain-style (Ranch and Split-level Houses)	1978	No
291072	225 Holiday Cir		Single-family house types - One-story	Ranch House - Linear	Domestic (Residential) Use - Single Dwelling (Single Living Unit)	Plain-style (Ranch and Split-level Houses)	1978	No
291079	5 Holiday Ct		Single-family house types - One-story	Ranch House - Linear	Domestic (Residential) Use - Single Dwelling (Single Living Unit)	Plain-style (Ranch and Split-level Houses)	1978	No
291099	3 Holiday Ct		Single-family house types - One-story	Ranch House - Linear	Domestic (Residential) Use - Single Dwelling (Single Living Unit)	Plain-style (Ranch and Split-level Houses)	1978	No
291100	4 Holiday Ct		Single-family house types - One-story	Ranch House - Linear	Domestic (Residential) Use - Single Dwelling (Single Living Unit)	Plain-style (Ranch and Split-level Houses)	1978	No
291101	6 Holiday Ct		Single-family house types - One-story	Ranch House - Linear	Domestic (Residential) Use - Single Dwelling (Single Living Unit)	Plain-style (Ranch and Split-level Houses)	1978	No
291102	8 Holiday Ct		Single-family house types - One-story	Ranch House - Linear	Domestic (Residential) Use - Single Dwelling (Single Living Unit)	Plain-style (Ranch and Split-level Houses)	1978	No
291103	10 Holiday Ct		Single-family house types - One-story	Ranch House - Linear	Domestic (Residential) Use - Single Dwelling (Single Living Unit)	Plain-style (Ranch and Split-level Houses)	1978	No

GNARHGIS ID	Address	Name	Type	Subtype	Current Use	Architectural Style	Construction Year	National Register Listed
291104	222 Holiday Cir		Single-family house types - One-story	Ranch House - Linear	Domestic (Residential) Use - Single Dwelling (Single Living Unit)	Plain-style (Ranch and Split-level Houses)	1977	No
291105	221 Holiday Cir		Single-family house types - One-story	Ranch House - Linear	Domestic (Residential) Use - Single Dwelling (Single Living Unit)	Plain-style (Ranch and Split-level Houses)	1978	No
291106	219 Holiday Cir		Single-family house types - One-story	Ranch House - Linear	Domestic (Residential) Use - Single Dwelling (Single Living Unit)	Plain-style (Ranch and Split-level Houses)	1978	No
291108	217 Holiday Cir		Single-family house types - One-story	Ranch House - Linear	Domestic (Residential) Use - Single Dwelling (Single Living Unit)	Plain-style (Ranch and Split-level Houses)	1978	No
291109	215 Holiday Cir		Single-family house types - One-story	Ranch House - Linear	Domestic (Residential) Use - Single Dwelling (Single Living Unit)	Plain-style (Ranch and Split-level Houses)	1978	No
291122	218 Holiday Cir		Single-family house types - One-story	Ranch House - Linear	Domestic (Residential) Use - Single Dwelling (Single Living Unit)	Plain-style (Ranch and Split-level Houses)	1977	No
291123	213 Holiday Cir		Single-family house types - One-story	Ranch House - Linear	Domestic (Residential) Use - Single Dwelling (Single Living Unit)	Plain-style (Ranch and Split-level Houses)	1978	No
291124	216 Holiday Cir		Single-family house types - One-story	Ranch House - Linear	Domestic (Residential) Use - Single Dwelling (Single Living Unit)	Plain-style (Ranch and Split-level Houses)	1978	No
291125	214 Holiday Cir		Single-family house types - One-story	Ranch House - Linear	Domestic (Residential) Use - Single Dwelling (Single Living Unit)	Plain-style (Ranch and Split-level Houses)	1978	No
291126	211 Holiday Cir		Single-family house types - One-story	Ranch House - Linear	Domestic (Residential) Use - Single Dwelling (Single Living Unit)	Plain-style (Ranch and Split-level Houses)	1978	No
291127	209 Holiday Cir		Single-family house types - One-story	Ranch House - Linear	Domestic (Residential) Use - Single Dwelling (Single Living Unit)	Plain-style (Ranch and Split-level Houses)	1978	No
291128	212 Holiday Cir		Single-family house types - One-story	Ranch House - Linear	Domestic (Residential) Use - Single Dwelling (Single Living Unit)	Plain-style (Ranch and Split-level Houses)	1977	No
291130	210 Holiday Cir		Single-family house types - One-story	Ranch House - Linear	Domestic (Residential) Use - Single Dwelling (Single Living Unit)	Plain-style (Ranch and Split-level Houses)	1976	No
291131	207 Holiday Cir		Single-family house types - One-story	Ranch House - Linear	Domestic (Residential) Use - Single Dwelling (Single Living Unit)	Plain-style (Ranch and Split-level Houses)	1978	No
291132	2 Loch Way		Single-family house types - One-story	Ranch House - Linear	Domestic (Residential) Use - Single Dwelling (Single Living Unit)	Plain-style (Ranch and Split-level Houses)	1965	No
291133	131 Holiday Dr		Single-family house types - One-story	Ranch House - Linear	Domestic (Residential) Use - Single Dwelling (Single Living Unit)	Plain-style (Ranch and Split-level Houses)	1965	No
291135	132 Holiday Dr		Single-family house types - One-story	Ranch House - Linear	Domestic (Residential) Use - Single Dwelling (Single Living Unit)	Plain-style (Ranch and Split-level Houses)	1970	No
291136	129 Holiday Dr		Single-family house types - One-story	Ranch House - Linear	Domestic (Residential) Use - Single Dwelling (Single Living Unit)	Plain-style (Ranch and Split-level Houses)	1971	No
291137	130 Holiday Dr		Single-family house types - One-story	Ranch House - Linear	Domestic (Residential) Use - Single Dwelling (Single Living Unit)	Plain-style (Ranch and Split-level Houses)	1970	No
291138	127 Holiday Dr		Single-family house types - One-story	Ranch House - Linear	Domestic (Residential) Use - Single Dwelling (Single Living Unit)	Plain-style (Ranch and Split-level Houses)	1971	No
291152	128 Holiday Dr		Single-family house types - One-story	Ranch House - Linear	Domestic (Residential) Use - Single Dwelling (Single Living Unit)	Plain-style (Ranch and Split-level Houses)	1970	No
291154	125 Holiday Dr		Single-family house types - One-story	Ranch House - Linear	Domestic (Residential) Use - Single Dwelling (Single Living Unit)	Plain-style (Ranch and Split-level Houses)	1971	No
291155	126 Holiday Dr		Single-family house types - One-story	Ranch House - Linear	Domestic (Residential) Use - Single Dwelling (Single Living Unit)	Plain-style (Ranch and Split-level Houses)	1970	No
291157	123 Holiday Dr		Single-family house types - One-story	Ranch House - Linear	Domestic (Residential) Use - Single Dwelling (Single Living Unit)	Plain-style (Ranch and Split-level Houses)	1971	No

GNARHGIS ID	Address	Name	Type	Subtype	Current Use	Architectural Style	Construction Year	National Register Listed
291160	124 Holiday Dr		Single-family house types - One-story	Ranch House - Linear	Domestic (Residential) Use - Single Dwelling (Single Living Unit)	Plain-style (Ranch and Split-level Houses)	1970	No
291161	121 Holiday Dr		Single-family house types - One-story	Ranch House - Linear	Domestic (Residential) Use - Single Dwelling (Single Living Unit)	Plain-style (Ranch and Split-level Houses)	1971	No
291163	122 Holiday Dr		Single-family house types - One-story	Ranch House - Linear	Domestic (Residential) Use - Single Dwelling (Single Living Unit)	Plain-style (Ranch and Split-level Houses)	1970	No
291165	120 Holiday Dr		Single-family house types - One-story	Ranch House - Linear	Domestic (Residential) Use - Single Dwelling (Single Living Unit)	Plain-style (Ranch and Split-level Houses)	1960	No
291166	118 Holiday Dr		Single-family house types - One-story	Ranch House - Linear	Domestic (Residential) Use - Single Dwelling (Single Living Unit)	Plain-style (Ranch and Split-level Houses)	1970	No
291168	115 Holiday Dr		Single-family house types - One-story	Ranch House - Linear	Domestic (Residential) Use - Single Dwelling (Single Living Unit)	Plain-style (Ranch and Split-level Houses)	1971	No
291171	114 Holiday Dr		Single-family house types - One-story	Ranch House - Linear	Domestic (Residential) Use - Single Dwelling (Single Living Unit)	Plain-style (Ranch and Split-level Houses)	1968	No
291178	112 Holiday Dr		Single-family house types - One-story	Ranch House - Linear	Domestic (Residential) Use - Single Dwelling (Single Living Unit)	Plain-style (Ranch and Split-level Houses)	1968	No
291179	109 Holiday Dr		Single-family house types - One-story	Ranch House - Linear	Domestic (Residential) Use - Single Dwelling (Single Living Unit)	Plain-style (Ranch and Split-level Houses)	1965	No
291181	107 Holiday Dr		Single-family house types - One-story	Ranch House - Linear	Domestic (Residential) Use - Single Dwelling (Single Living Unit)	Plain-style (Ranch and Split-level Houses)	1965	No
291185	108 Holiday Dr		Single-family house types - One-story	Ranch House - Linear	Domestic (Residential) Use - Single Dwelling (Single Living Unit)	Plain-style (Ranch and Split-level Houses)	1969	No
291186	105 Holiday Dr		Single-family house types - One-story	Ranch House - Linear	Domestic (Residential) Use - Single Dwelling (Single Living Unit)	Plain-style (Ranch and Split-level Houses)	1965	No
291187	106 Holiday Dr		Single-family house types - One-story	Ranch House - Linear	Domestic (Residential) Use - Single Dwelling (Single Living Unit)	Plain-style (Ranch and Split-level Houses)	1968	No
291189	103 Holiday Dr		Single-family house types - One-story	Ranch House - Linear	Domestic (Residential) Use - Single Dwelling (Single Living Unit)	Plain-style (Ranch and Split-level Houses)	1971	No
291190	104 Holiday Dr		Single-family house types - One-story	Ranch House - Linear	Domestic (Residential) Use - Single Dwelling (Single Living Unit)	Plain-style (Ranch and Split-level Houses)	1971	No
291192	1 Winding Way		Single-family house types - One-story	Ranch House - Linear	Domestic (Residential) Use - Single Dwelling (Single Living Unit)	Plain-style (Ranch and Split-level Houses)	1965	No
291193	2 Winding Way		Single-family house types - One-story	Ranch House - Linear	Domestic (Residential) Use - Single Dwelling (Single Living Unit)	Plain-style (Ranch and Split-level Houses)	1965	No
291197	8 Winding Way		Single-family house types - One-story	Ranch House - Linear	Domestic (Residential) Use - Single Dwelling (Single Living Unit)	Plain-style (Ranch and Split-level Houses)	1965	No
291199	7 Winding Way		Single-family house types - One-story	Ranch House - Linear	Domestic (Residential) Use - Single Dwelling (Single Living Unit)	Plain-style (Ranch and Split-level Houses)	1971	No
291200	102 Winding Way		Single-family house types - One-story	Ranch House - Linear	Domestic (Residential) Use - Single Dwelling (Single Living Unit)	Plain-style (Ranch and Split-level Houses)	1971	No
291202	101 Winding Way		Single-family house types - One-story	Ranch House - Linear	Domestic (Residential) Use - Single Dwelling (Single Living Unit)	Plain-style (Ranch and Split-level Houses)	1968	No
291204	103 Winding Way		Single-family house types - One-story	Ranch House - Linear	Domestic (Residential) Use - Single Dwelling (Single Living Unit)	Plain-style (Ranch and Split-level Houses)	1971	No
291205	106 Winding Way		Single-family house types - One-story	Ranch House - Linear	Domestic (Residential) Use - Single Dwelling (Single Living Unit)	Plain-style (Ranch and Split-level Houses)	1965	No
291207	117 Holiday Dr		Single-family house types - One-story	Ranch House - Linear	Domestic (Residential) Use - Single Dwelling (Single Living Unit)	Plain-style (Ranch and Split-level Houses)	1965	No

GNARHGIS ID	Address	Name	Type	Subtype	Current Use	Architectural Style	Construction Year	National Register Listed
291208	105 Winding Way		Single-family house types - One-story	Ranch House - Linear	Domestic (Residential) Use - Single Dwelling (Single Living Unit)	Plain-style (Ranch and Split-level Houses)	1968	No
291209	108 Winding Way		Single-family house types - One-story	Ranch House - Linear	Domestic (Residential) Use - Single Dwelling (Single Living Unit)	Plain-style (Ranch and Split-level Houses)	1971	No
291210	107 Winding Way		Single-family house types - One-story	Ranch House - Linear	Domestic (Residential) Use - Single Dwelling (Single Living Unit)	Plain-style (Ranch and Split-level Houses)	1968	No
291211	110 Winding Way		Single-family house types - One-story	Ranch House - Linear	Domestic (Residential) Use - Single Dwelling (Single Living Unit)	Plain-style (Ranch and Split-level Houses)	1967	No
291220	113 Winding Way		Single-family house types - One-story	Ranch House - Linear	Domestic (Residential) Use - Single Dwelling (Single Living Unit)	Plain-style (Ranch and Split-level Houses)	1968	No
291221	115 Winding Way		Single-family house types - One-story	Ranch House - Linear	Domestic (Residential) Use - Single Dwelling (Single Living Unit)	Plain-style (Ranch and Split-level Houses)	1968	No
291222	128 Winding Way		Single-family house types - One-story	Ranch House - Linear	Domestic (Residential) Use - Single Dwelling (Single Living Unit)	Plain-style (Ranch and Split-level Houses)	1971	No
291223	130 Winding Way		Single-family house types - One-story	Ranch House - Linear	Domestic (Residential) Use - Single Dwelling (Single Living Unit)	Plain-style (Ranch and Split-level Houses)	1971	No
291226	105 Larchmont Dr		Single-family house types - One-story	Ranch House - Linear	Domestic (Residential) Use - Single Dwelling (Single Living Unit)	Plain-style (Ranch and Split-level Houses)	1971	No
291227	104 Larchmont Dr		Single-family house types - One-story	Ranch House - Linear	Domestic (Residential) Use - Single Dwelling (Single Living Unit)	Plain-style (Ranch and Split-level Houses)	1971	No
291228	103 Larchmont Dr		Single-family house types - One-story	Ranch House - Linear	Domestic (Residential) Use - Single Dwelling (Single Living Unit)	Plain-style (Ranch and Split-level Houses)	1966	No
291230	109 Larchmont Dr		Single-family house types - One-story	Ranch House - Linear	Domestic (Residential) Use - Single Dwelling (Single Living Unit)	Plain-style (Ranch and Split-level Houses)	1968	No
291231	111 Larchmont Dr		Single-family house types - One-story	Ranch House - Linear	Domestic (Residential) Use - Single Dwelling (Single Living Unit)	Plain-style (Ranch and Split-level Houses)	1968	No
291233	117 Winding Way		Single-family house types - One-story	Ranch House - Linear	Domestic (Residential) Use - Single Dwelling (Single Living Unit)	Plain-style (Ranch and Split-level Houses)	1971	No
291671	707 Little Neck Rd		Single-family house types - One-story	Ranch House - Linear	Domestic (Residential) Use - Single Dwelling (Single Living Unit)	Plain-style (Ranch and Split-level Houses)	1960	No
289246	593 Bush Rd		Single-family house types - One-story	Ranch House - Linear with Clusters	Domestic (Residential) Use - Single Dwelling (Single Living Unit)	Plain-style (Ranch and Split-level Houses)	1954	No
291018	237 Holiday Dr		Single-family house types - One-story	Ranch House - Linear with Clusters	Domestic (Residential) Use - Single Dwelling (Single Living Unit)	Plain-style (Ranch and Split-level Houses)	1974	No
291019	238 Holiday Dr		Single-family house types - One-story	Ranch House - Linear with Clusters	Domestic (Residential) Use - Single Dwelling (Single Living Unit)	Plain-style (Ranch and Split-level Houses)	1973	No
291040	110 Holiday Cir		Single-family house types - One-story	Ranch House - Linear with Clusters	Domestic (Residential) Use - Single Dwelling (Single Living Unit)	Plain-style (Ranch and Split-level Houses)	1977	No
291041	107 Holiday Cir		Single-family house types - One-story	Ranch House - Linear with Clusters	Domestic (Residential) Use - Single Dwelling (Single Living Unit)	Plain-style (Ranch and Split-level Houses)	1973	No
291052	236 Holiday Cir		Single-family house types - One-story	Ranch House - Linear with Clusters	Domestic (Residential) Use - Single Dwelling (Single Living Unit)	Plain-style (Ranch and Split-level Houses)	1978	No
291053	233 Holiday Cir		Single-family house types - One-story	Ranch House - Linear with Clusters	Domestic (Residential) Use - Single Dwelling (Single Living Unit)	Plain-style (Ranch and Split-level Houses)	1978	No
291056	231 Holiday Cir		Single-family house types - One-story	Ranch House - Linear with Clusters	Domestic (Residential) Use - Single Dwelling (Single Living Unit)	Plain-style (Ranch and Split-level Houses)	1978	No
291063	3 Holiday Cv		Single-family house types - One-story	Ranch House - Linear with Clusters	Domestic (Residential) Use - Single Dwelling (Single Living Unit)	Plain-style (Ranch and Split-level Houses)	1978	No

GNARHGIS ID	Address	Name	Type	Subtype	Current Use	Architectural Style	Construction Year	National Register Listed
291065	229 Holiday Cir		Single-family house types - One-story	Ranch House - Linear with Clusters	Domestic (Residential) Use - Single Dwelling (Single Living Unit)	Plain-style (Ranch and Split-level Houses)	1978	No
291073	224 Holiday Cir		Single-family house types - One-story	Ranch House - Linear with Clusters	Domestic (Residential) Use - Single Dwelling (Single Living Unit)	Plain-style (Ranch and Split-level Houses)	1978	No
291077	11 Holiday Ct		Single-family house types - One-story	Ranch House - Linear with Clusters	Domestic (Residential) Use - Single Dwelling (Single Living Unit)	Plain-style (Ranch and Split-level Houses)	1978	No
291078	9 Holiday Ct		Single-family house types - One-story	Ranch House - Linear with Clusters	Domestic (Residential) Use - Single Dwelling (Single Living Unit)	Plain-style (Ranch and Split-level Houses)	1979	No
291107	220 Holiday Cir		Single-family house types - One-story	Ranch House - Linear with Clusters	Domestic (Residential) Use - Single Dwelling (Single Living Unit)	Plain-style (Ranch and Split-level Houses)	1978	No
291195	6 Winding Way		Single-family house types - One-story	Ranch House - Linear with Clusters	Domestic (Residential) Use - Single Dwelling (Single Living Unit)	Plain-style (Ranch and Split-level Houses)	1965	No
289115	171 Scott Stell Rd		Single-family house types - Two-story	Split Level House	Domestic (Residential) Use - Single Dwelling (Single Living Unit)	Plain-style (Ranch and Split-level Houses)	1979	No
290996	233 Holiday Dr		Single-family house types - Two-story	Split Level House	Domestic (Residential) Use - Single Dwelling (Single Living Unit)	Plain-style (Ranch and Split-level Houses)	1975	No
5759	1315 Little Neck Rd	Carrie E. Gould House	Single-family house types - One-story	Hall-parlor	Domestic (Residential) Use - Single Dwelling (Single Living Unit), Vacant/Not In Use	No Academic style	1880	No
5748	598 Little Neck Rd	Hopeton Plantation Cemetery; Woodstock	Cemetery - Church, School, Cemetery Complex	N/A	Funerary - Burial - Multiple (Cemetery)		1800	No
290425	Tucked between industrial site off Dot barn rd	Wright cemetery (dot barn rd)	Cemetery - Family	N/A	Funerary - Burial - Multiple (Cemetery)		1900	No
279673	Southeast of Belford Road on Fort Argyle Road	Brickyard Cemetery	Cemetery - Private Corporation	N/A	Funerary - Burial - Multiple (Cemetery)		1850	No
5767	2539 fort argyle rd	Elkins Cemetery	Cemetery - Private Corporation	N/A	Funerary - Burial - Multiple (Cemetery)		1866	No
5750	Little Neck Road	Bethel Cemetery	Cemetery - Rural Church	N/A	Funerary - Burial - Multiple (Cemetery)		1848	No
289045	1330 Quacco Rd	Phillips Paving	Outbuildings (other than barns)	Storage Shed - Outbuilding	Industry - Other	No Academic style	1975	No
279676	699 GA-204	The 15th Corps at the Savannah and Ogeechee Canal Historical Marker	Monument	N/A	Rec/Culture/Entertainment - Monument/Marker		1959	No
5760	697 GA-204	Lock #5 Savannah-Ogeechee Canal	Water Transport - Lock	N/A	Rec/Culture/Entertainment - Museum/Exhibition (Art gallery/Exhibition Hall, Zoo)		1830	No
279693	681 Fort Argyle Rd	Savannah-Ogeechee Canal Museum	Single-family house types - One-story	American Small House	Rec/Culture/Entertainment - Museum/Exhibition (Art gallery/Exhibition Hall, Zoo)	No Academic style	1950	No
289108	1283 Little Neck Rd	Bethel Church	Churches/Places of Worship	Front Gable - Churches	Religion - Religious Facility	Colonial Revival	1954	No
290476	1058 Fort Argyle Rd	Spring Hill Baptist Church	Churches/Places of Worship	Front Gable - Churches	Religion - Religious Facility	No Academic style	1950	No
290461	909 Fort Argyle Rd	House of bread	Churches/Places of Worship	Front Gable - Churches	Religion - Religious Facility	Plain-style (Ranch and Split-level Houses)	1975	No
291218	124 Winding Way		Single-family house types - Two-story	Unidentified house type (Two Story)	Vacant/Not In Use	Colonial Revival	1965	No
290724	1194 Quacco Rd		Single-family house types - One-story	Bungalow - front gable	Vacant/Not In Use	No Academic style	1946	No
291669	1253 Little Neck Rd	Gould - Fawcett Schoolhouse	Single-family house types - One-story	Bungalow - front gable	Vacant/Not In Use	No Academic style	1900	No
290720	2001 Quacco Rd		Industrial Building Types	Industrial Warehouse	Vacant/Not In Use	No Academic style	1981	No
290426	2505 Fort Argyle Rd		Commercial Building Types (retail & office)	Multiple Retail (one story) - Commercial	Vacant/Not In Use	No Academic style	1960	No
290478	1090 Fort Argyle Rd		Single-family house types - One-story	Single Pen	Vacant/Not In Use	No Academic style	1881	No
290430	2841 Fort Argyle Rd	Hollow oak recreation	Commercial Building Types (retail & office)	Single Retail (one story) - Commercial	Vacant/Not In Use	No Academic style	1970	No
290438	512 Bush Rd		Single-family house types - One-story	Ranch House - Linear	Vacant/Not In Use	Plain-style (Ranch and Split-level Houses)	1976	No
290471	20 Carol Way		Single-family house types - One-story	Ranch House - Linear	Vacant/Not In Use	Plain-style (Ranch and Split-level Houses)	1959	No

Appendix 2
FIELD MAPS

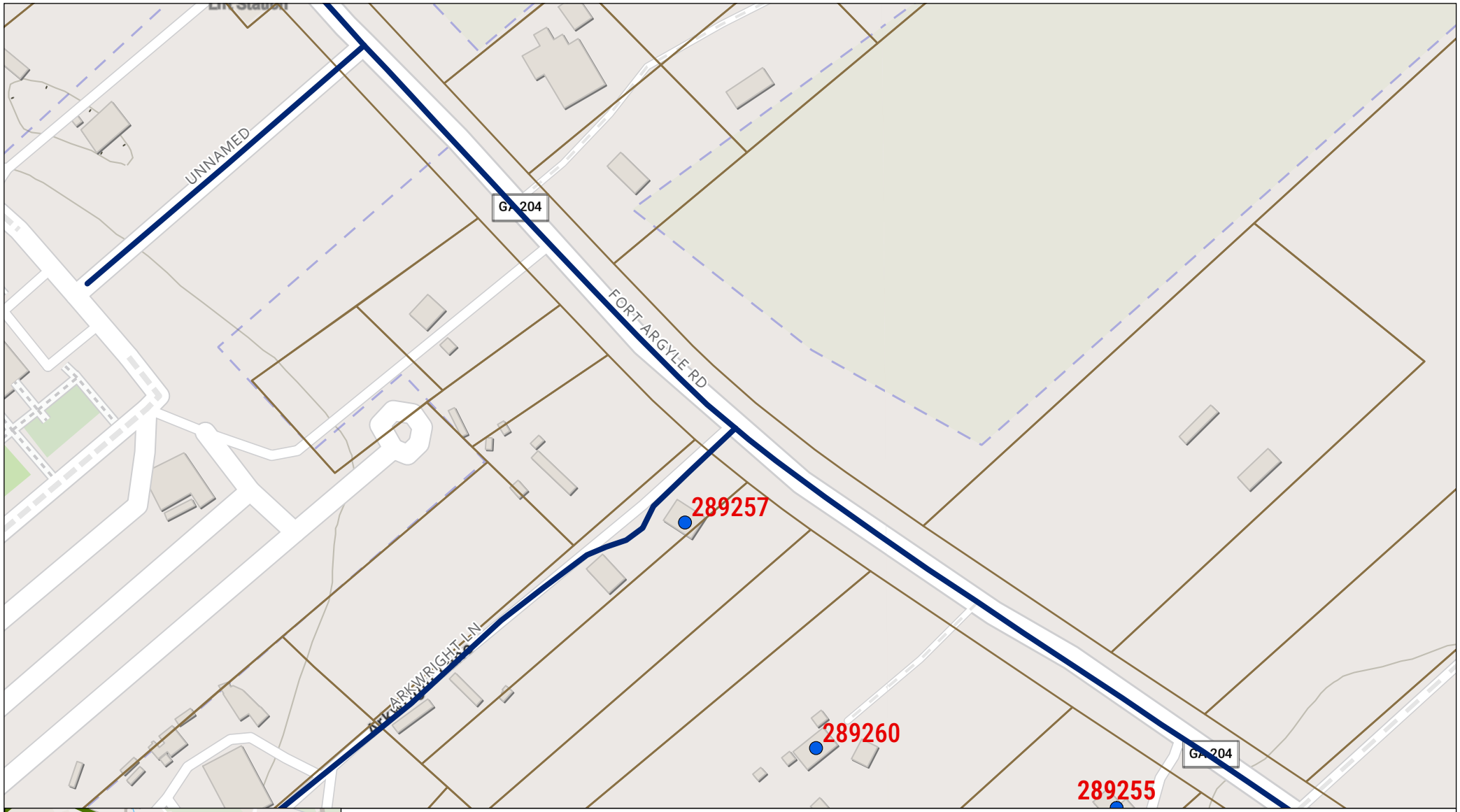

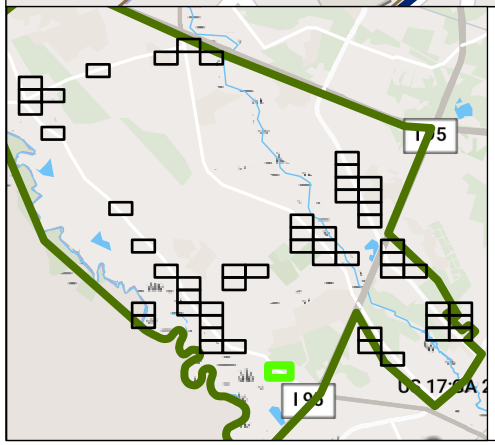

Chatham Unincorporated Phase 1 FY2022 Historic Resources Survey

Legend

- Historic Resources
- Parcels
- Roads
- Chatham County HRS Boundary

1 Inch = 200 Feet

Date created: September 2024

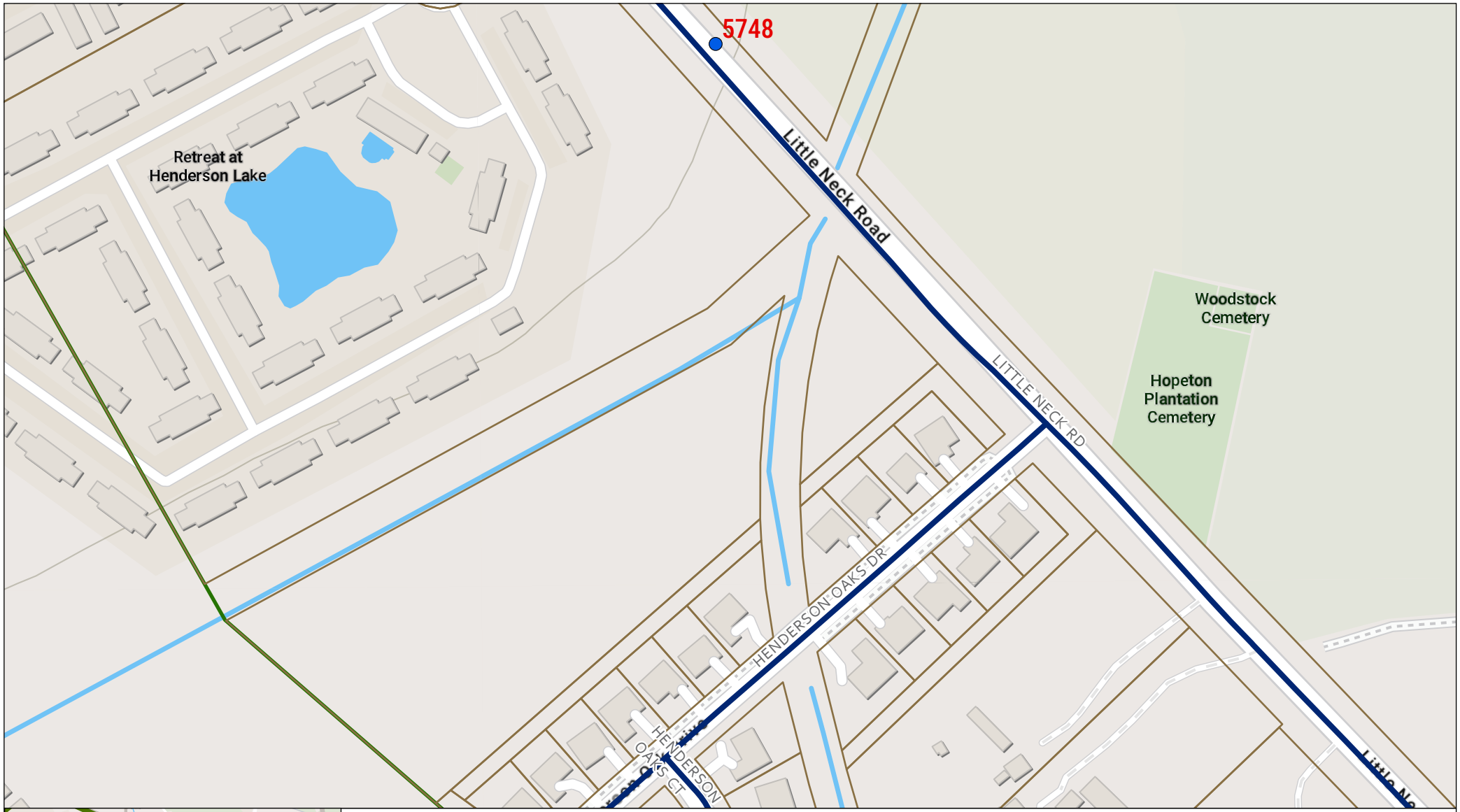

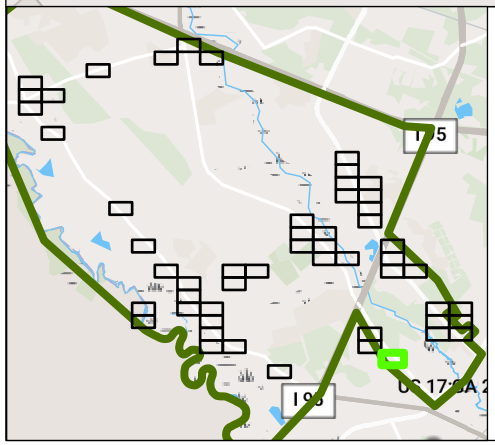

Chatham Unincorporated Phase 1 FY2022
Historic Resources Survey

Legend

- Historic Resources
- Parcels
- Roads
- Chatham County HRS Boundary

1 Inch = 200 Feet

Date created: September 2024

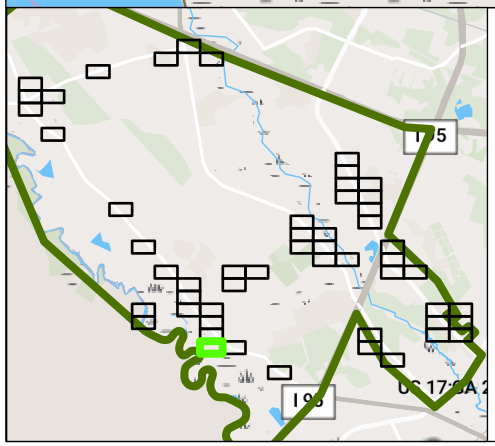

Chatham Unincorporated Phase 1 FY2022
Historic Resources Survey

Legend

- Historic Resources
- Parcels
- Roads
- Chatham County HRS Boundary

1 Inch = 200 Feet

Date created: September 2024

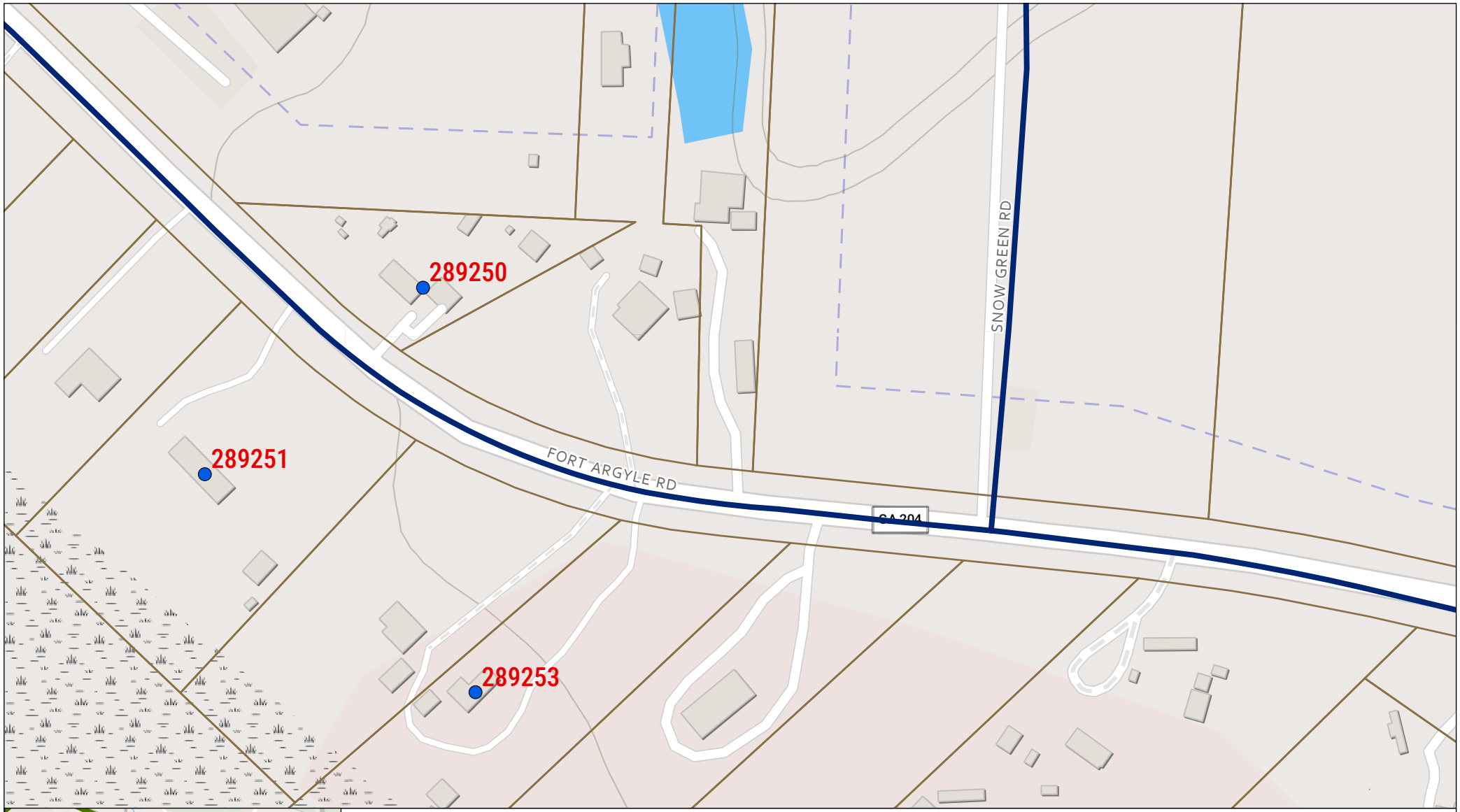

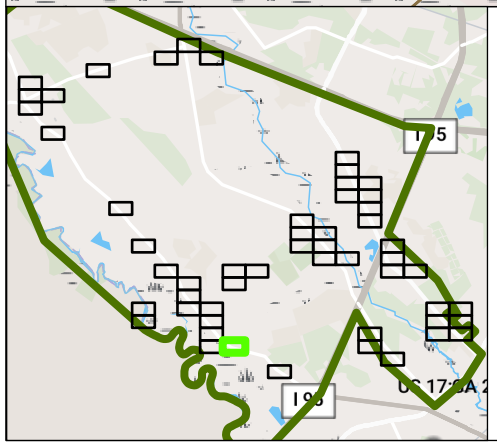

Chatham Unincorporated Phase 1 FY2022 Historic Resources Survey

Legend

- Historic Resources
- Parcels
- Roads
- Chatham County HRS Boundary

1 Inch = 200 Feet

Date created: September 2024

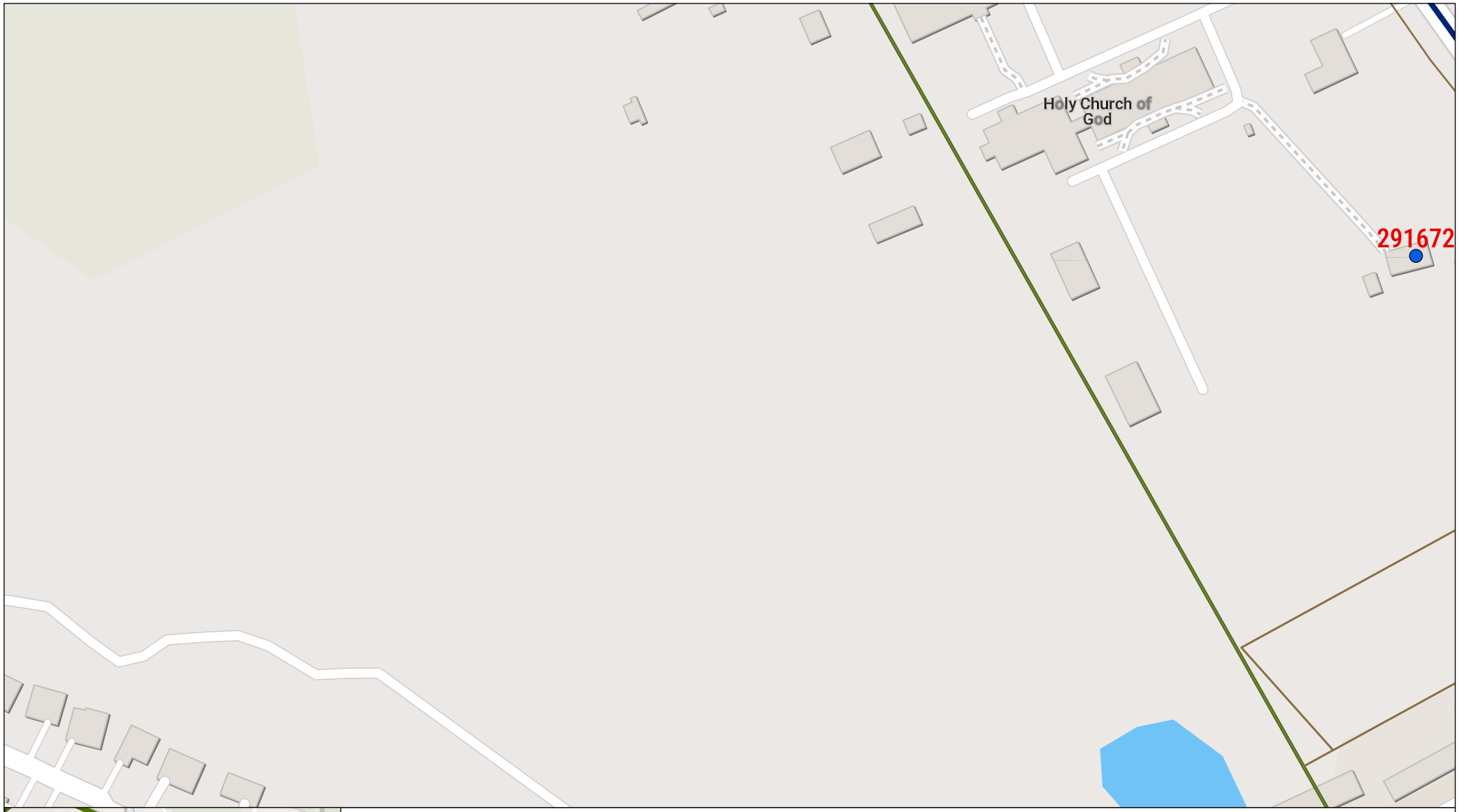

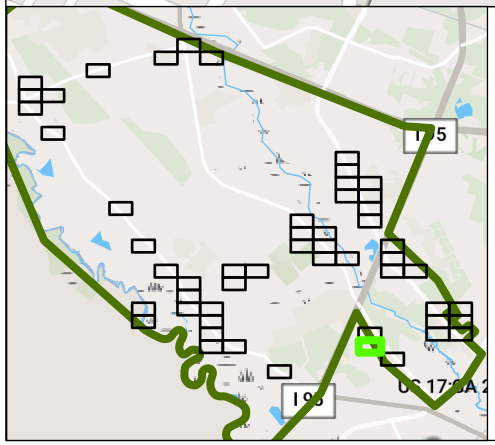

Chatham Unincorporated Phase 1 FY2022 Historic Resources Survey

Legend

- Historic Resources
- Parcels
- Roads
- Chatham County HRS Boundary

1 Inch = 200 Feet

Date created: September 2024

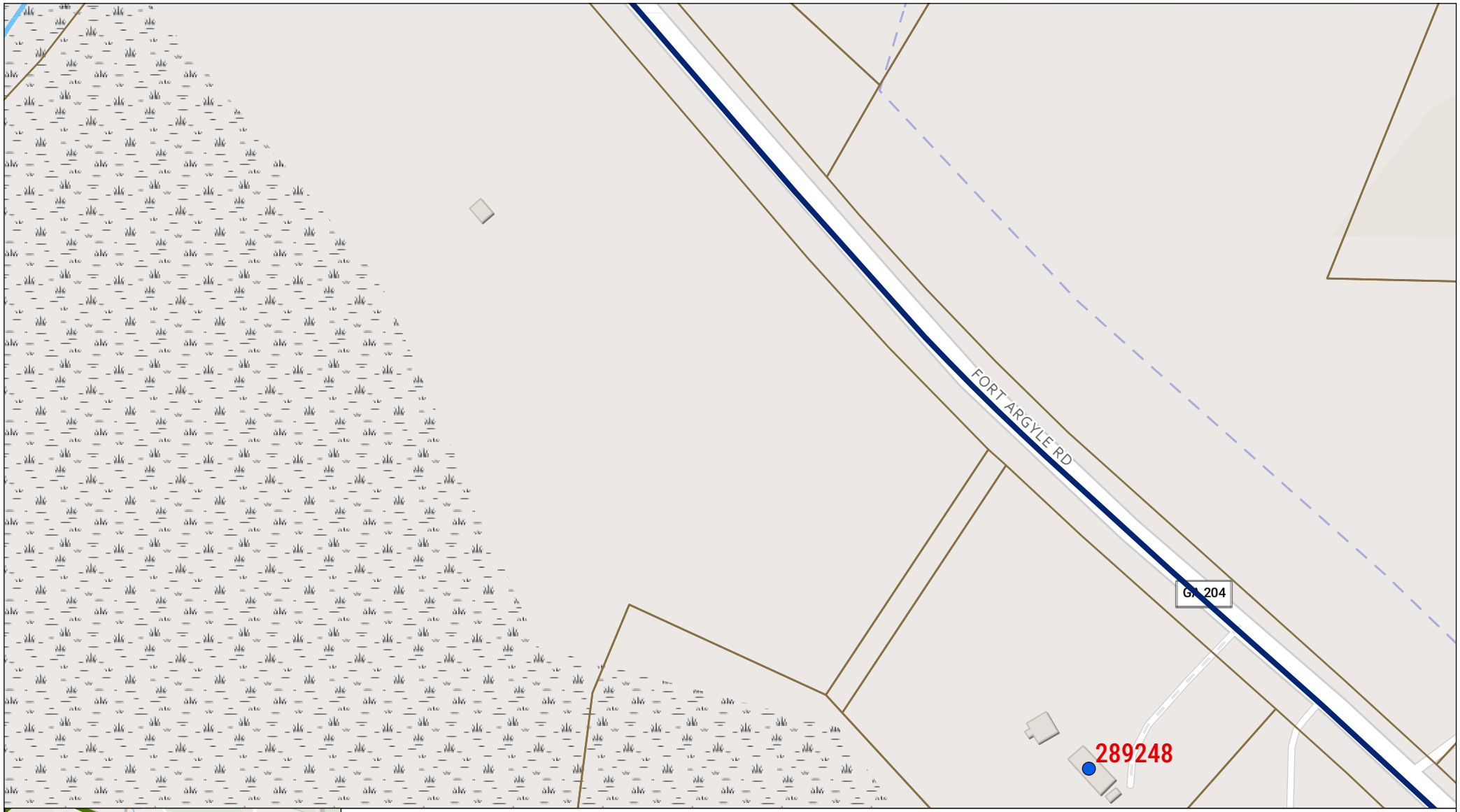

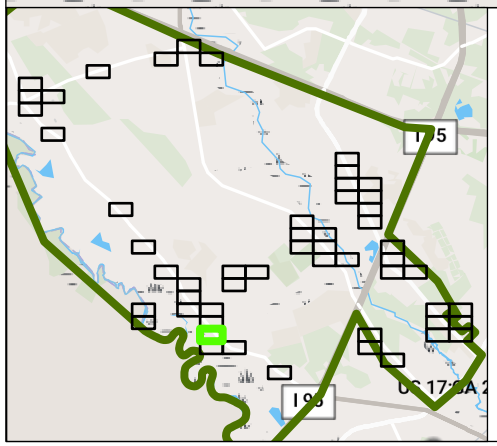

Chatham Unincorporated Phase 1 FY2022
Historic Resources Survey

Legend

- Historic Resources
- Parcels
- Roads
- Chatham County HRS Boundary

1 Inch = 200 Feet

Date created: September 2024

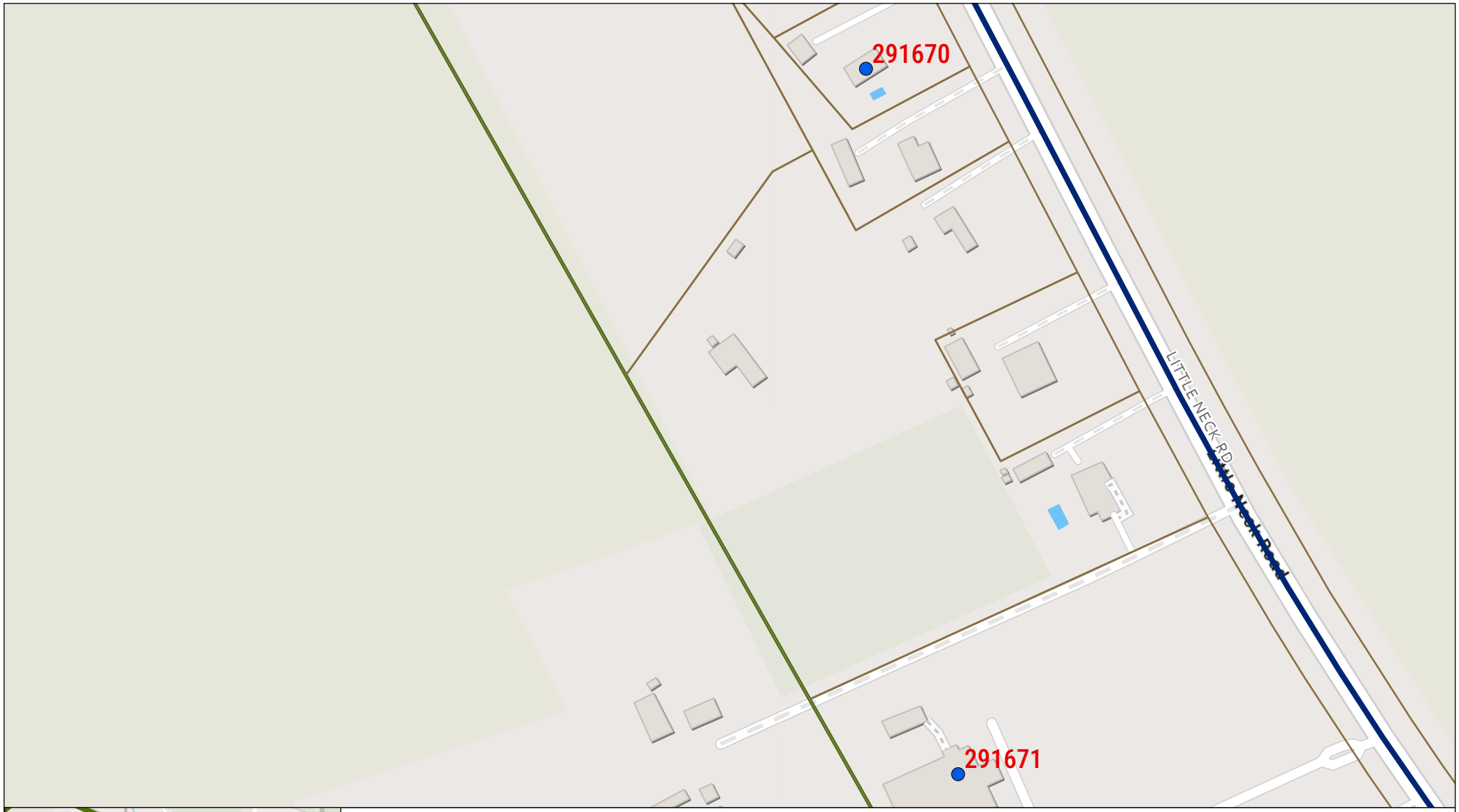

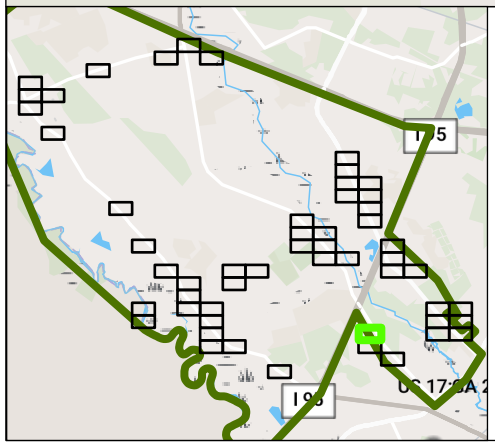

Chatham Unincorporated Phase 1 FY2022 Historic Resources Survey

Legend

- Historic Resources
- Parcels
- Roads
- Chatham County HRS Boundary

1 Inch = 200 Feet

Date created: September 2024

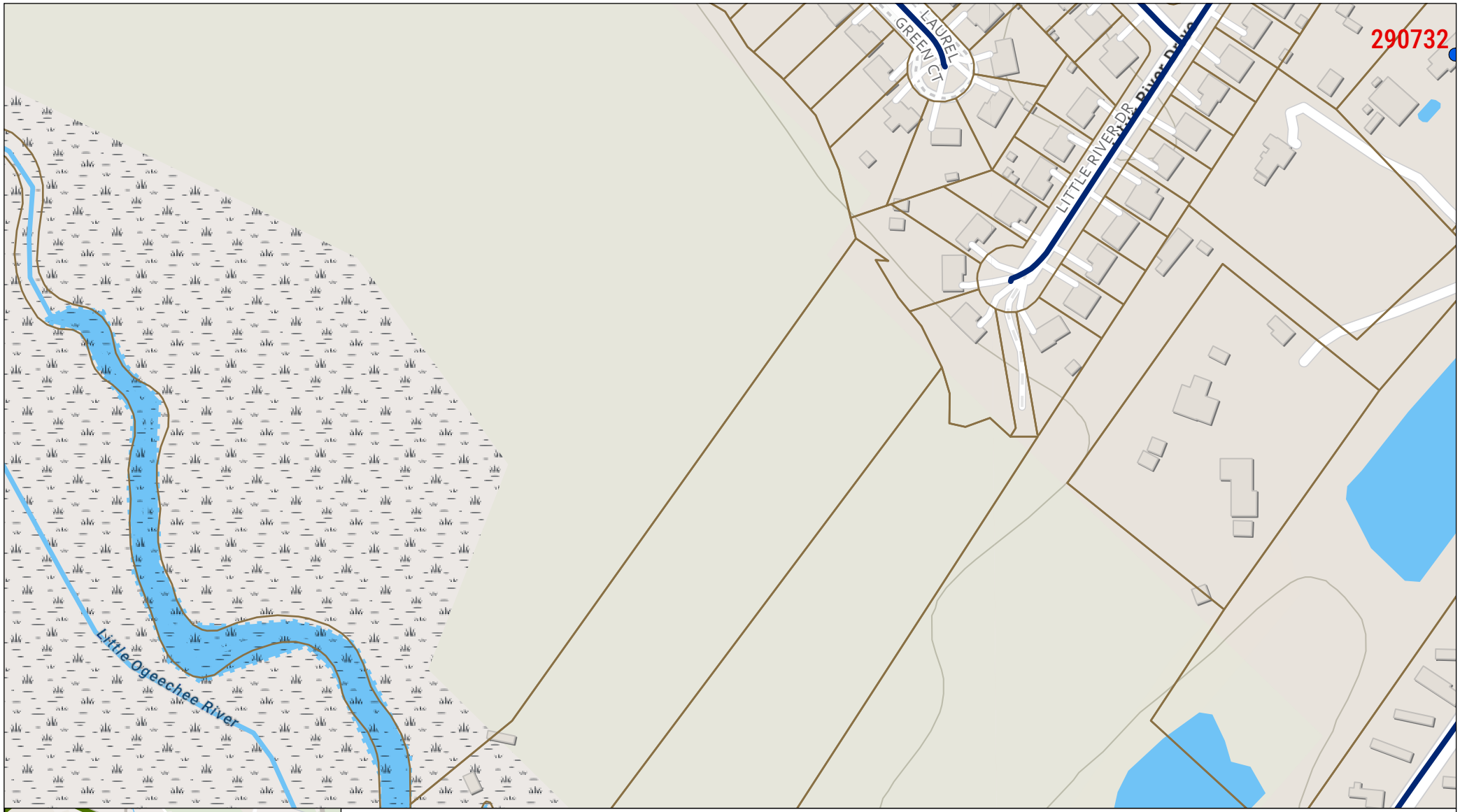

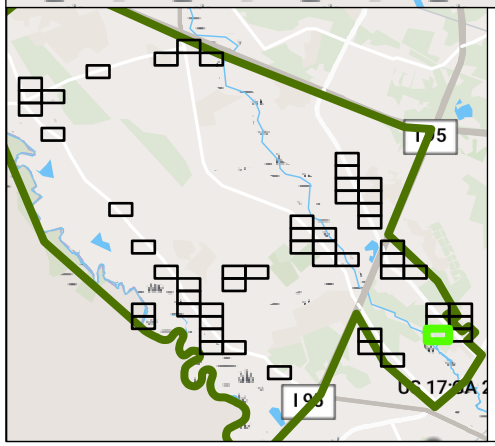

Chatham Unincorporated Phase 1 FY2022 Historic Resources Survey

Legend

- Historic Resources
- Parcels
- Roads
- Chatham County HRS Boundary

1 Inch = 200 Feet

Date created: September 2024

Chatham Unincorporated Phase 1 FY2022
Historic Resources Survey

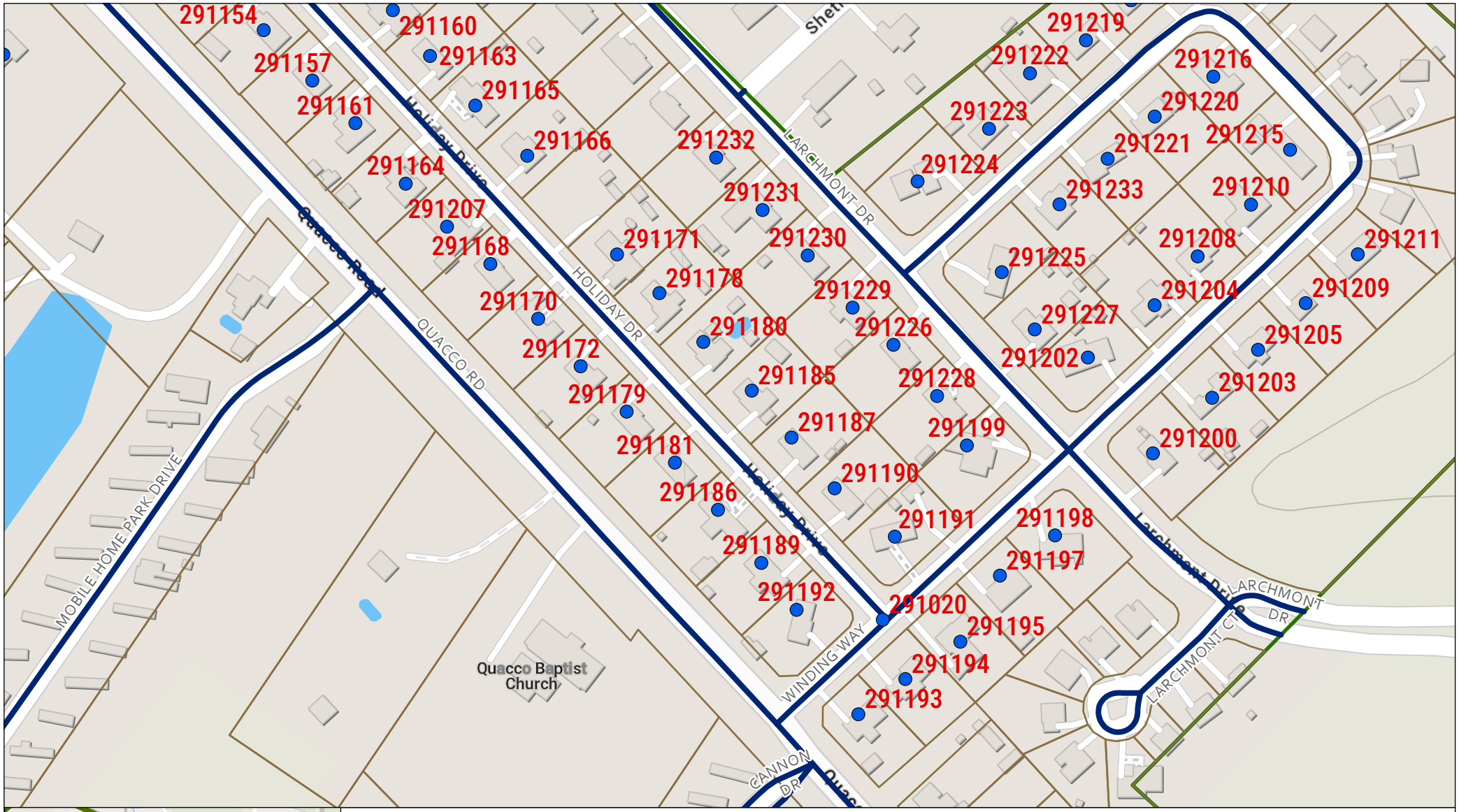

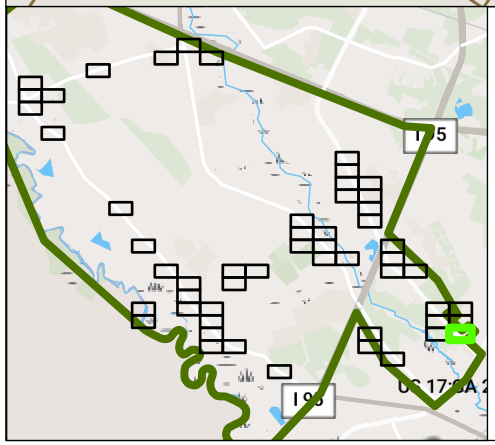

Legend

- Historic Resources
- Parcels
- Roads
- Chatham County HRS Boundary

1 Inch = 200 Feet

Date created: September 2024

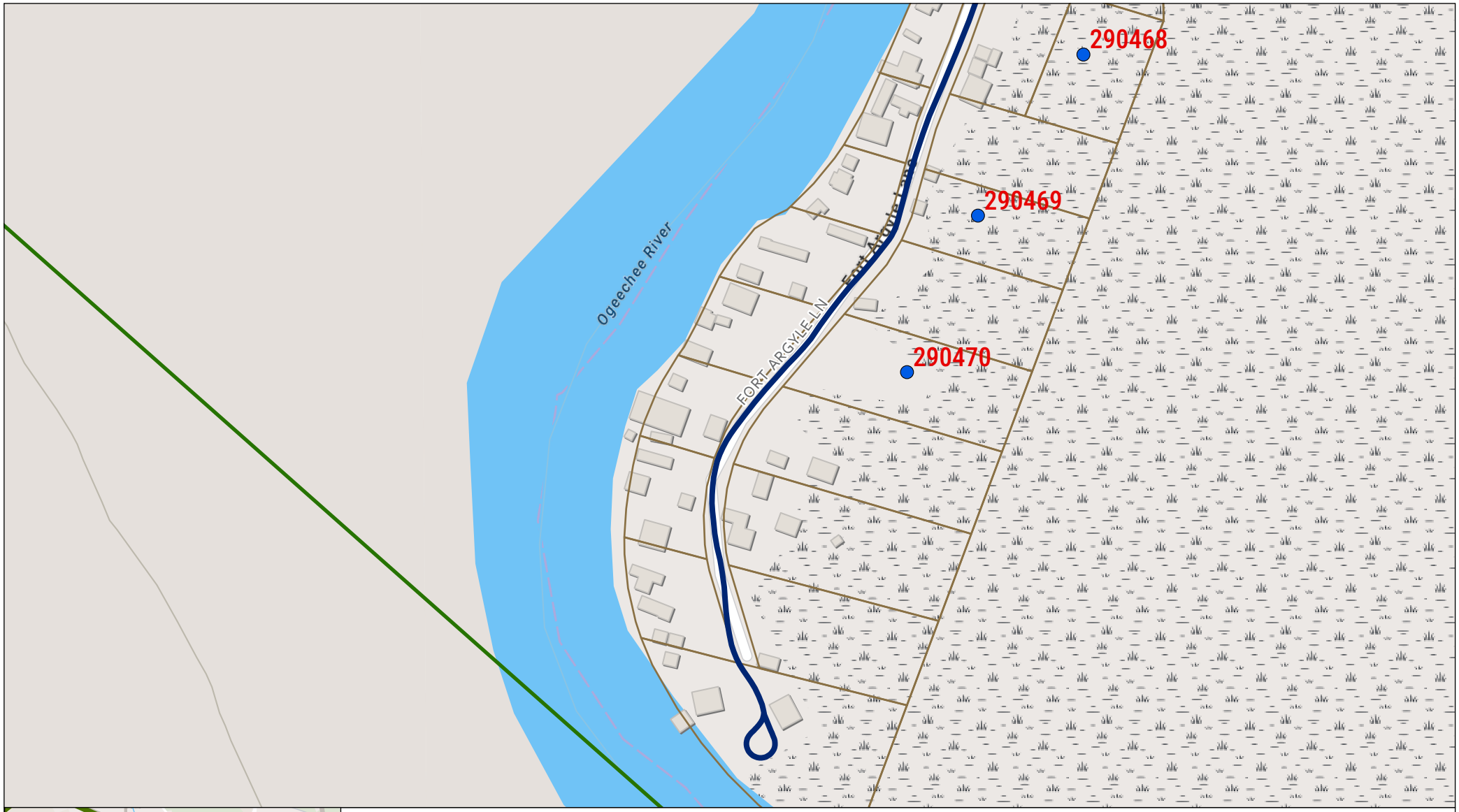

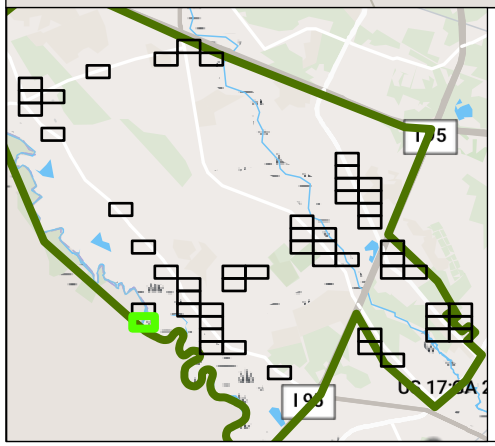

Chatham Unincorporated Phase 1 FY2022 Historic Resources Survey

Legend

- Historic Resources
- Parcels
- Roads
- Chatham County HRS Boundary

1 Inch = 200 Feet

Date created: September 2024

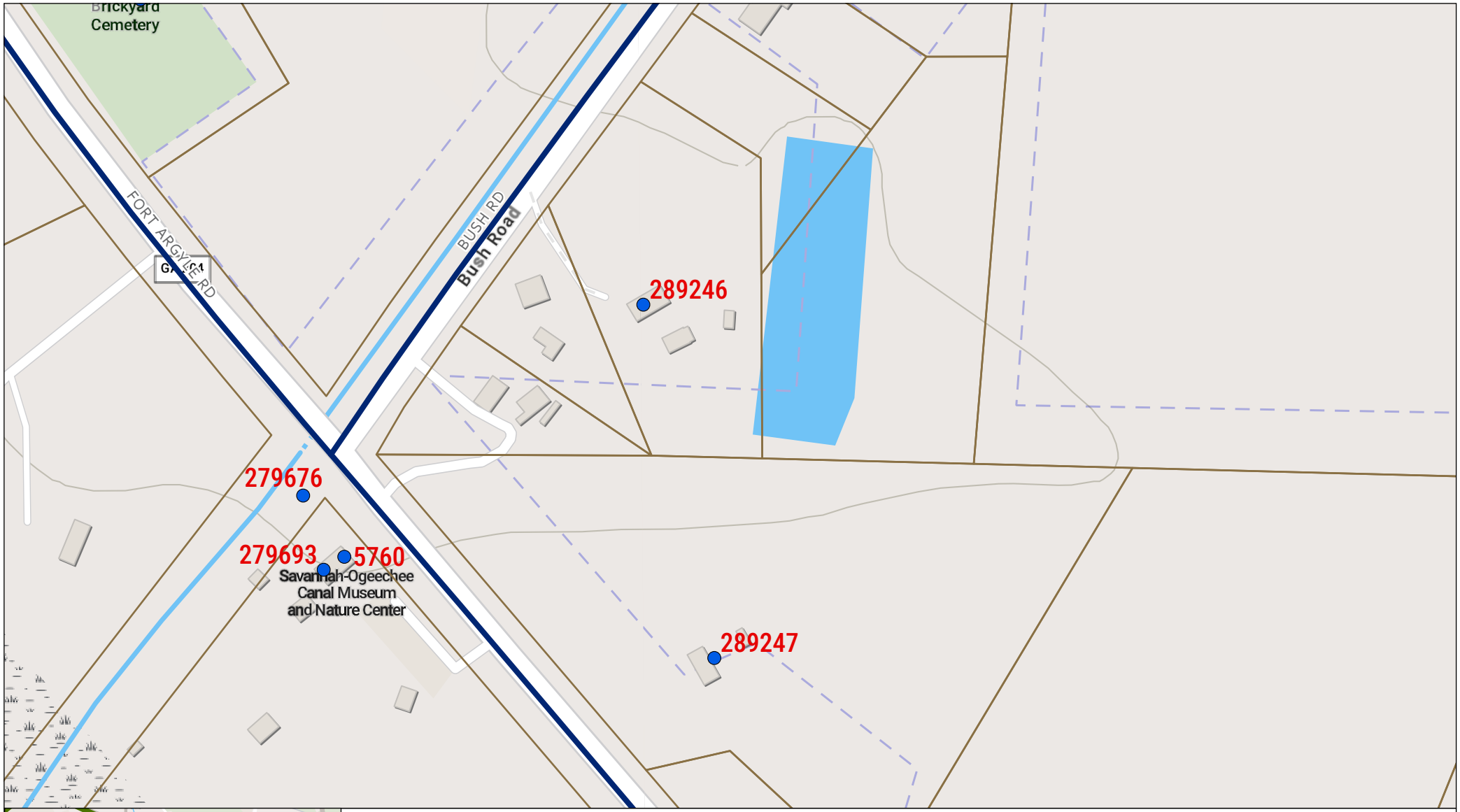

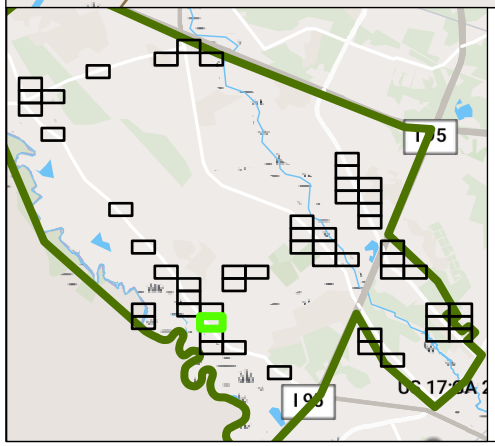

Chatham Unincorporated Phase 1 FY2022 Historic Resources Survey

Legend

- Historic Resources
- Parcels
- Roads
- Chatham County HRS Boundary

1 Inch = 200 Feet

Date created: September 2024

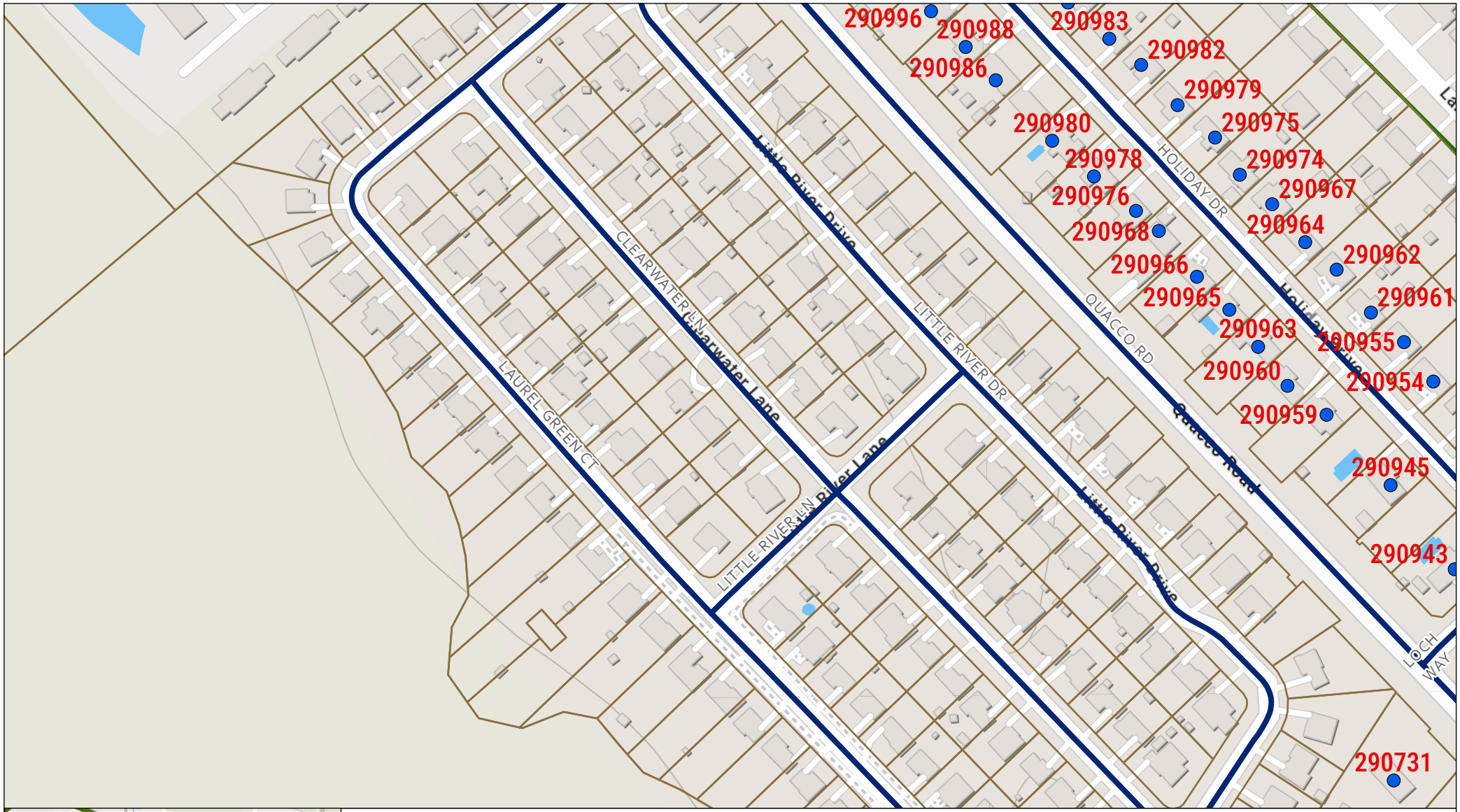

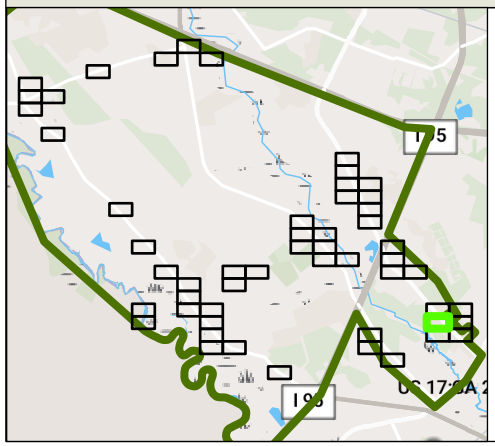

Chatham Unincorporated Phase 1 FY2022 Historic Resources Survey

Legend

- Historic Resources
- Parcels
- Roads
- Chatham County HRS Boundary

1 Inch = 200 Feet

Date created: September 2024

Chatham Unincorporated Phase 1 FY2022
Historic Resources Survey

291131
HOLIDAY CIR
OVERLAND TRL
rchmont Drive
Overland Trail
290946
290944
LOCH WAY
Loch Way
291135
291132
291137
291133
HOLIDAY DR
291152
291136
291155
291138
QUACCO RD
LARCHMONT DR
land Court
291217
291218

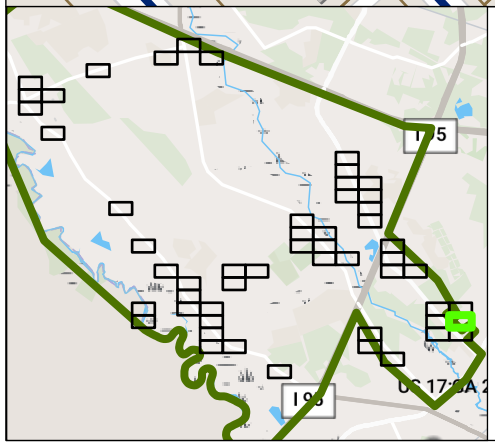

Legend

- Historic Resources
- Parcels
- Roads
- Chatham County HRS Boundary

1 Inch = 200 Feet

Date created: September 2024

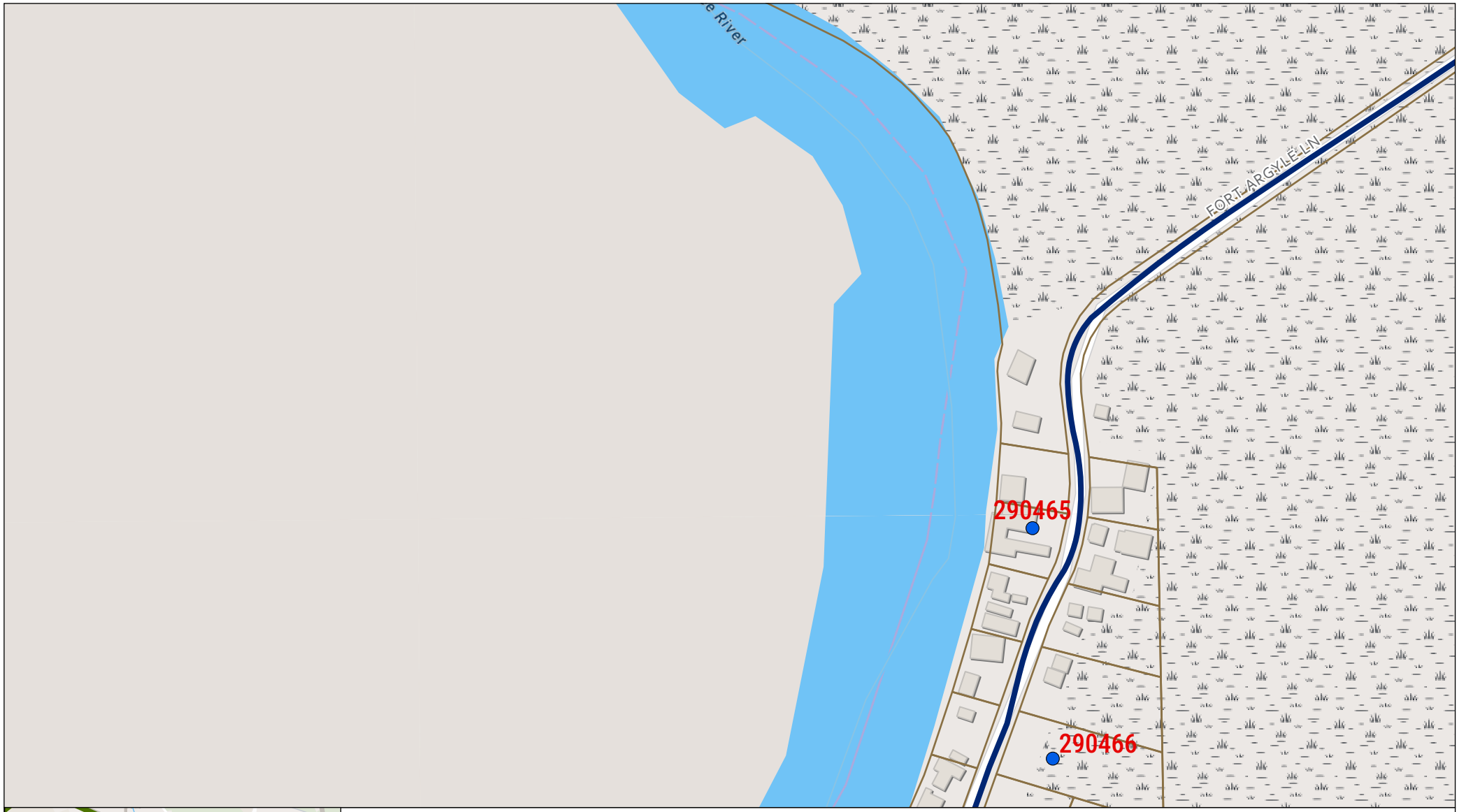

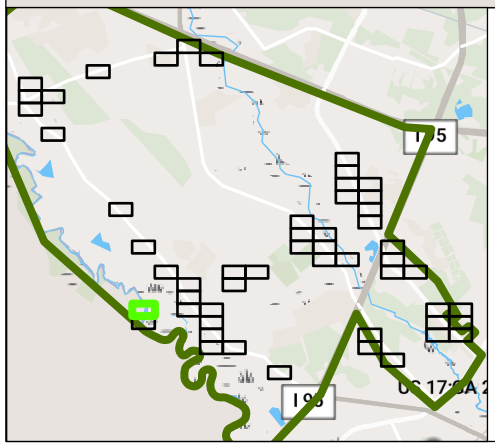

Chatham Unincorporated Phase 1 FY2022 Historic Resources Survey

Legend

- Historic Resources
- Parcels
- Roads
- Chatham County HRS Boundary

1 Inch = 200 Feet

Date created: September 2024

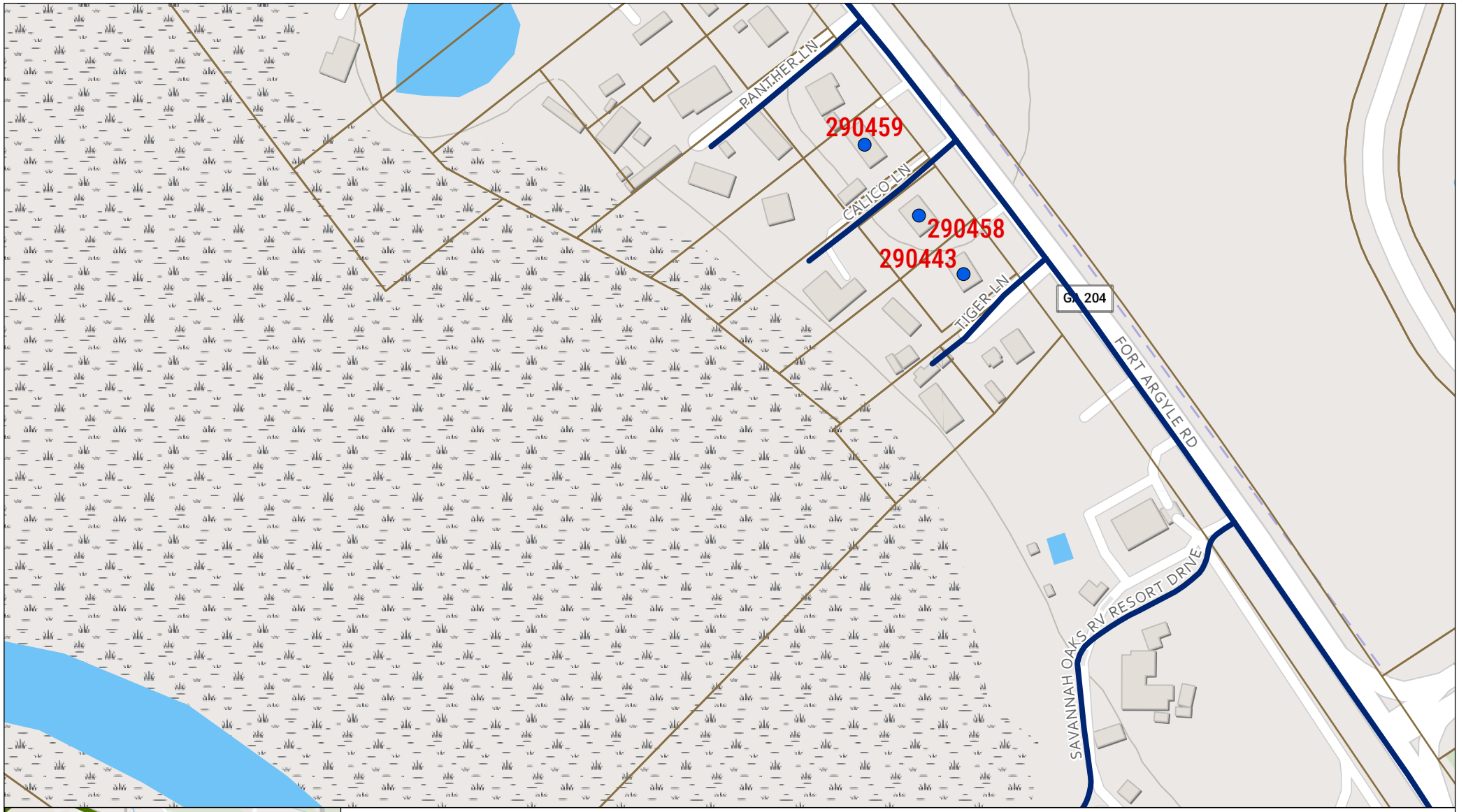

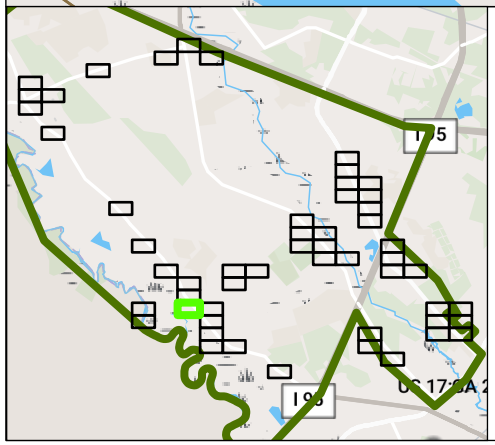

Chatham Unincorporated Phase 1 FY2022
Historic Resources Survey

Legend

- Historic Resources
- Parcels
- Roads
- Chatham County HRS Boundary

1 Inch = 200 Feet

Date created: September 2024

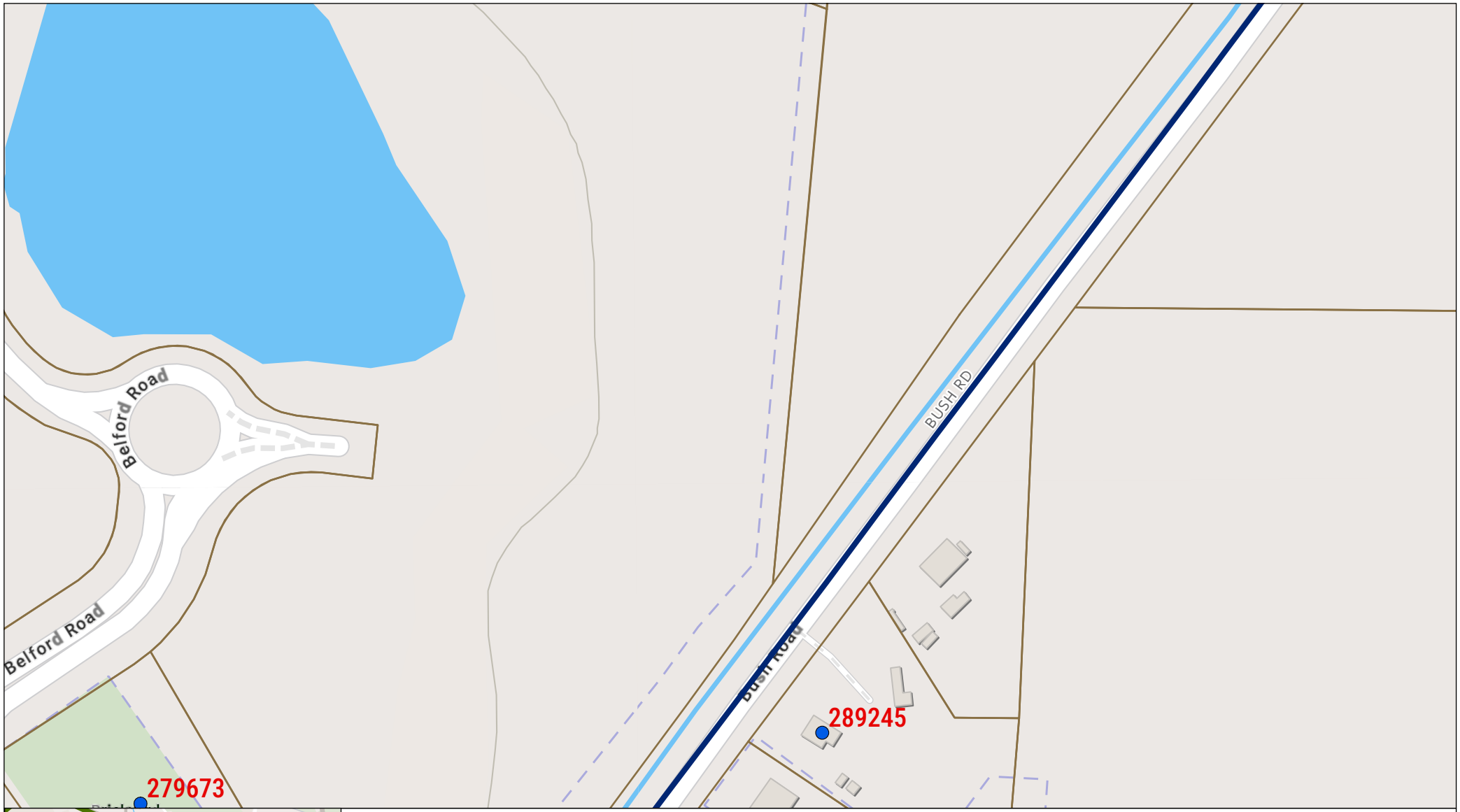

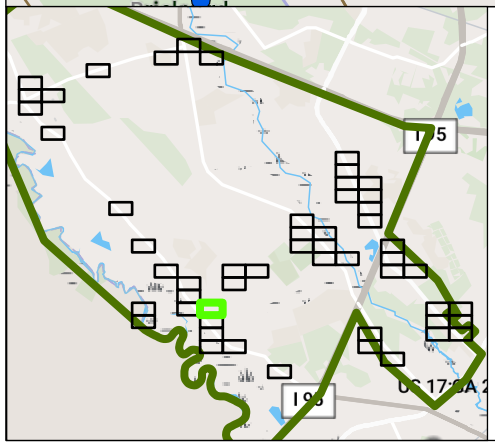

Chatham Unincorporated Phase 1 FY2022 Historic Resources Survey

Legend

- Historic Resources
- Parcels
- Roads
- Chatham County HRS Boundary

1 Inch = 200 Feet

Date created: September 2024

Chatham Unincorporated Phase 1 FY2022
Historic Resources Survey

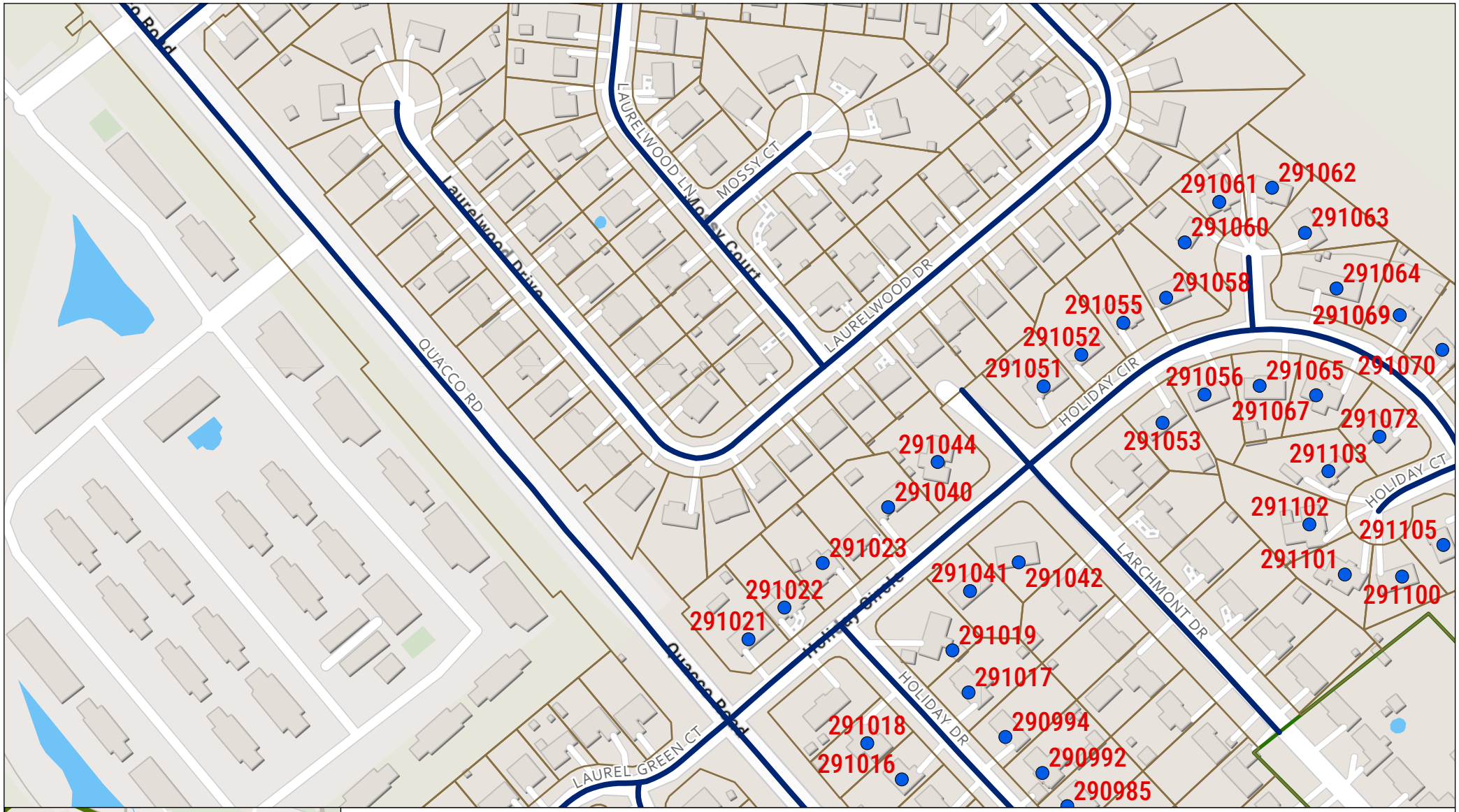

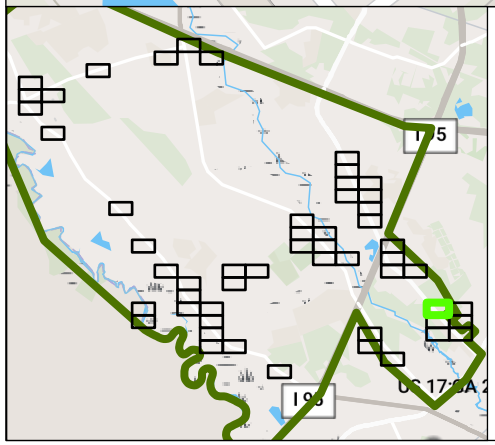

Legend

- Historic Resources
- Parcels
- Roads
- Chatham County HRS Boundary

1 Inch = 200 Feet

Date created: September 2024

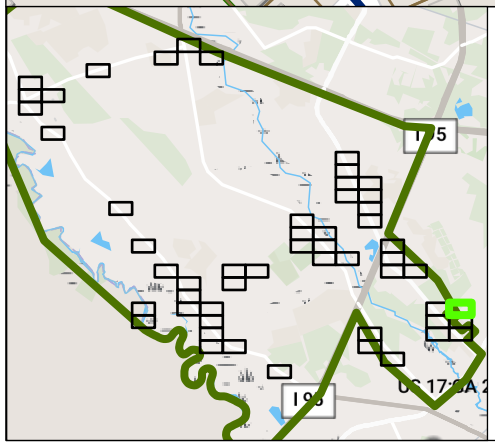

Chatham Unincorporated Phase 1 FY2022 Historic Resources Survey

Legend

- Historic Resources
- Parcels
- Roads
- Chatham County HRS Boundary

1 Inch = 200 Feet

Date created: September 2024

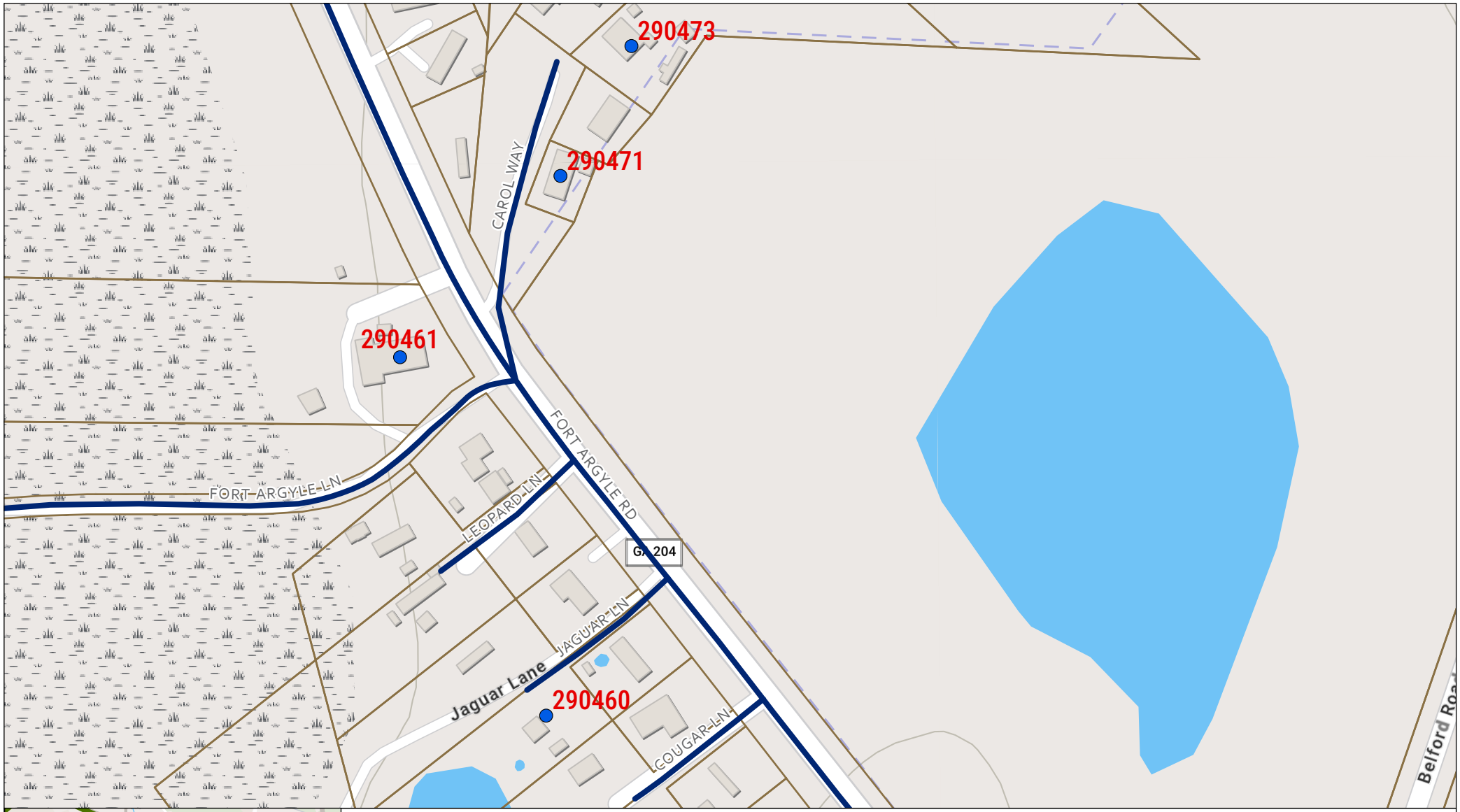

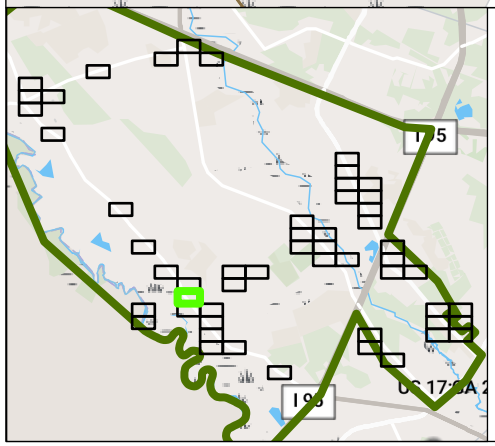

Chatham Unincorporated Phase 1 FY2022 Historic Resources Survey

Legend

- Historic Resources
- Parcels
- Roads
- Chatham County HRS Boundary

1 Inch = 200 Feet

Date created: September 2024

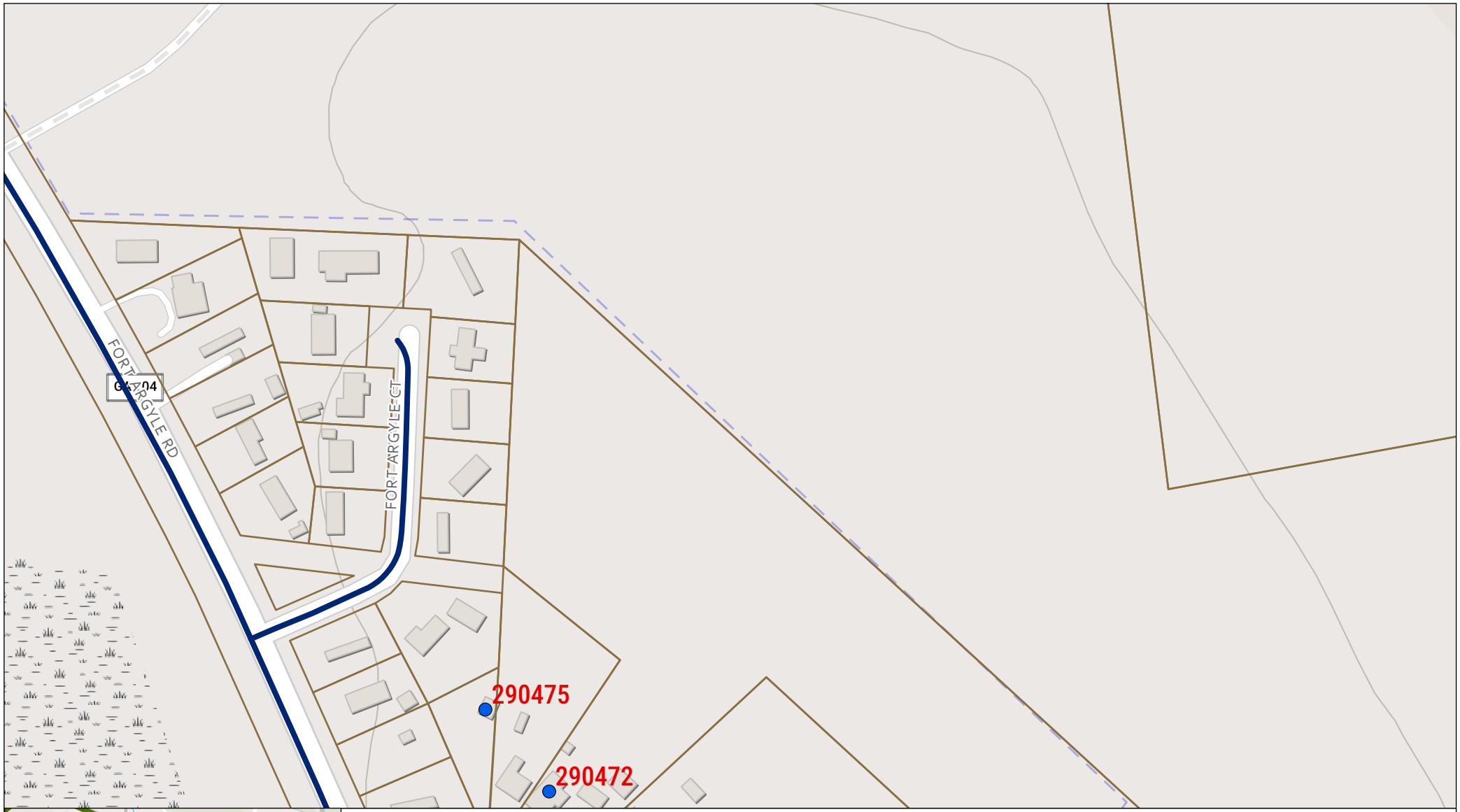

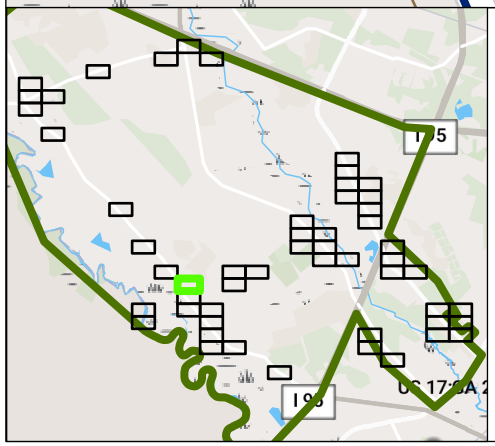

Chatham Unincorporated Phase 1 FY2022 Historic Resources Survey

Legend

- Historic Resources
- Parcels
- Roads
- Chatham County HRS Boundary

1 Inch = 200 Feet

Date created: September 2024

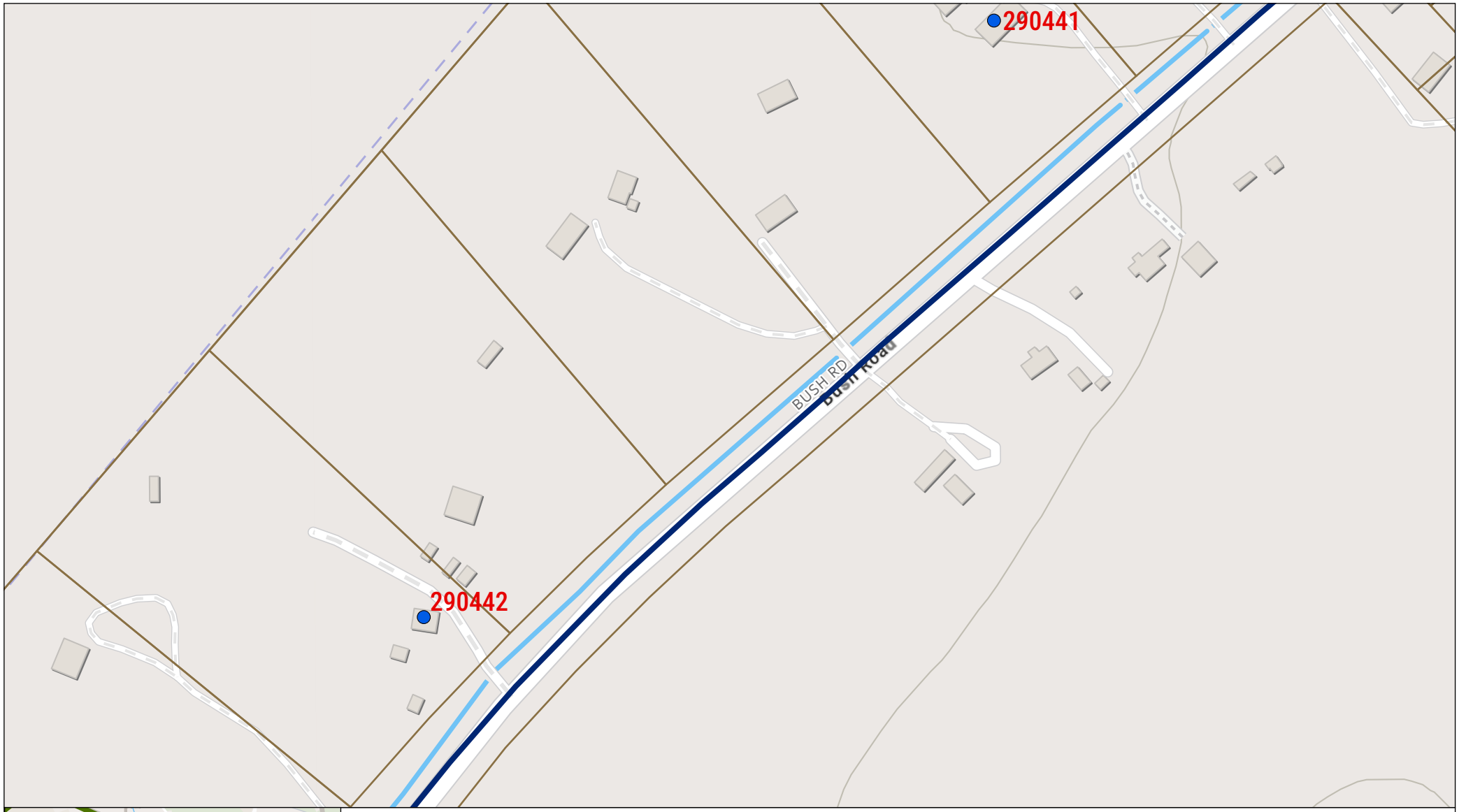

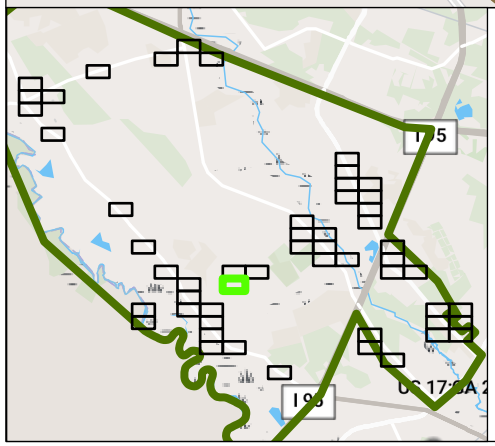

Chatham Unincorporated Phase 1 FY2022 Historic Resources Survey

Legend

- Historic Resources
- Parcels
- Roads
- Chatham County HRS Boundary

1 Inch = 200 Feet

Date created: September 2024

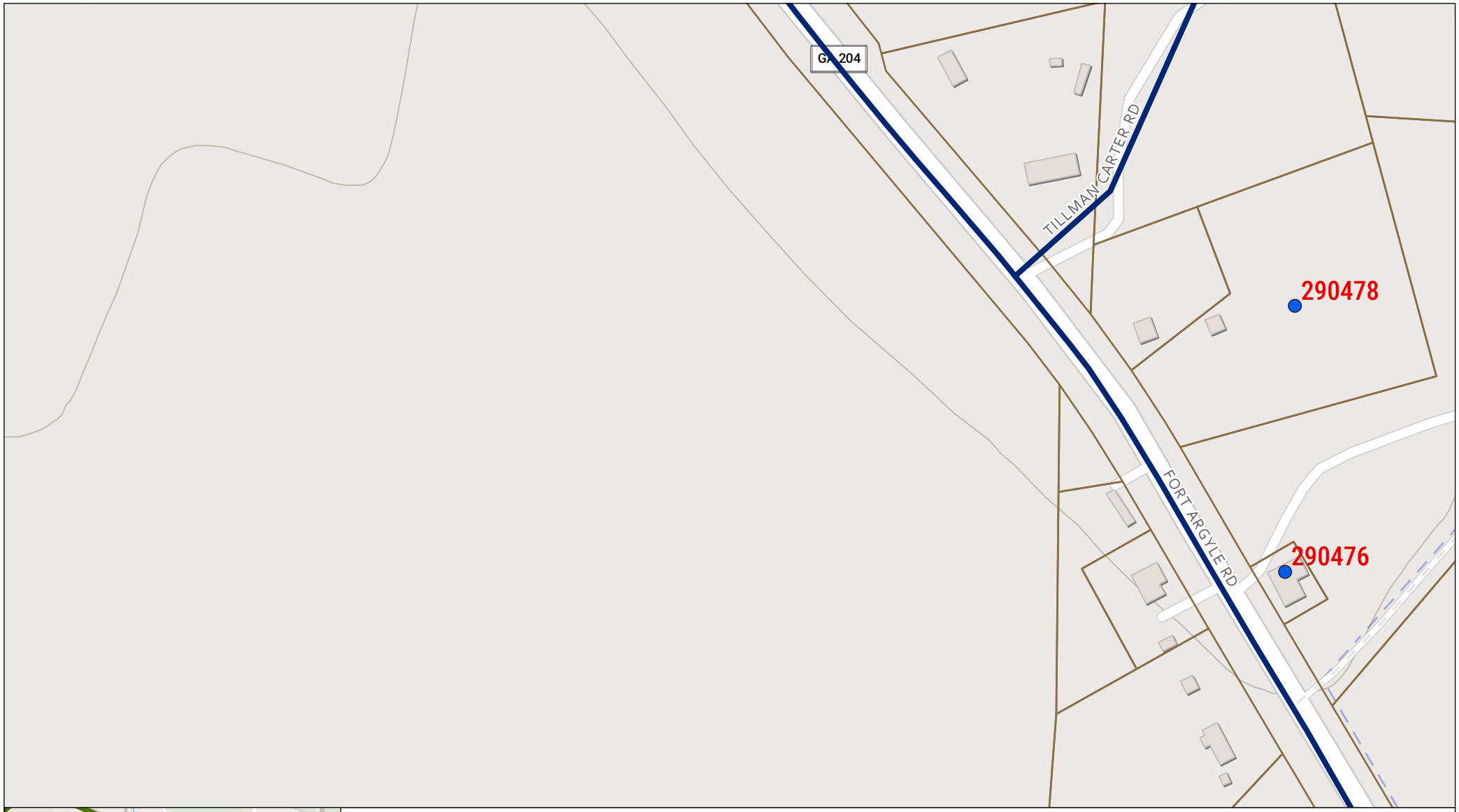

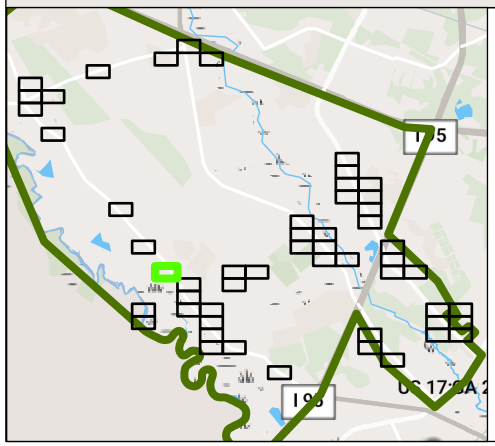

Chatham Unincorporated Phase 1 FY2022 Historic Resources Survey

Legend

- Historic Resources
- Parcels
- Roads
- Chatham County HRS Boundary

1 Inch = 200 Feet

Date created: September 2024

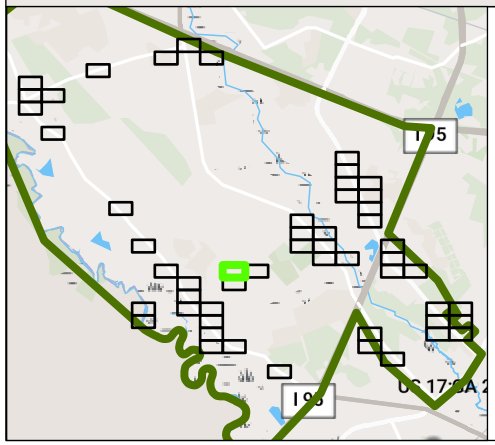

Chatham Unincorporated Phase 1 FY2022 Historic Resources Survey

Legend

- Historic Resources
- Parcels
- Roads
- Chatham County HRS Boundary

1 Inch = 200 Feet

Date created: September 2024

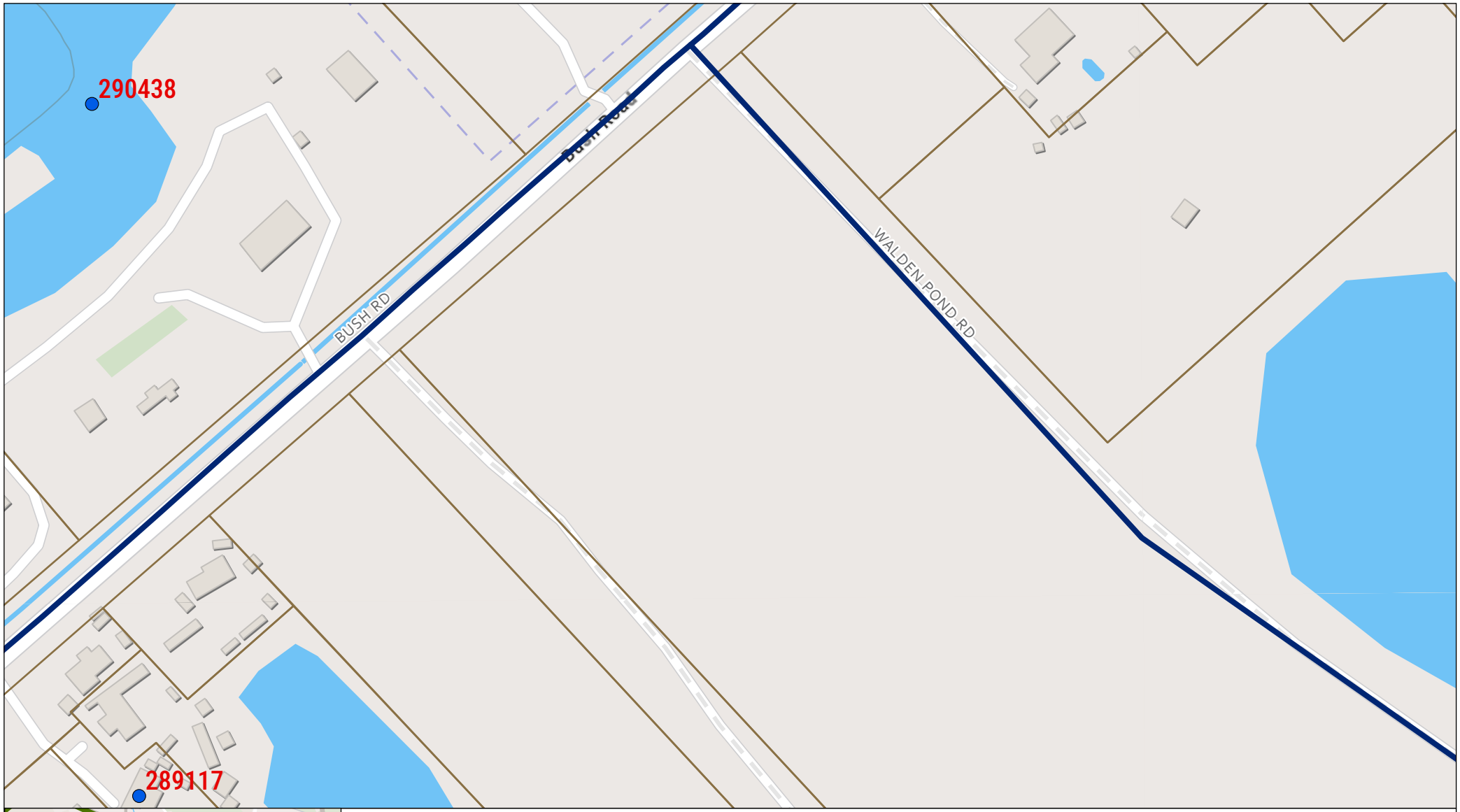

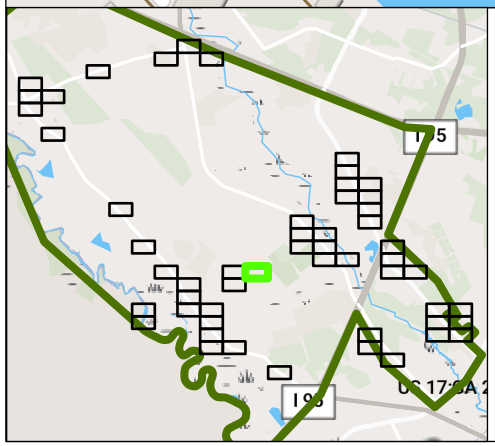

Chatham Unincorporated Phase 1 FY2022 Historic Resources Survey

Legend

- Historic Resources
- Parcels
- Roads
- Chatham County HRS Boundary

1 Inch = 200 Feet

Date created: September 2024

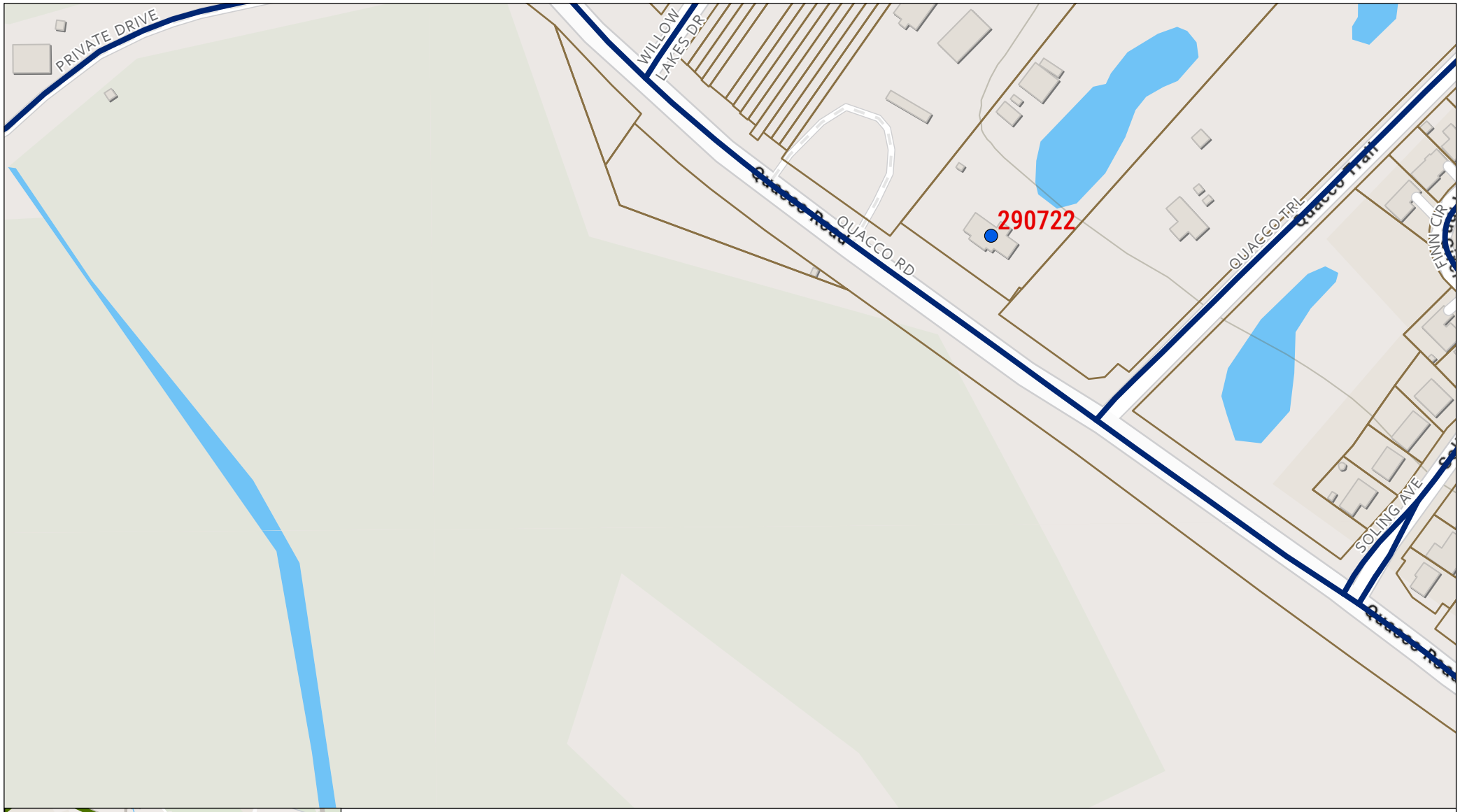

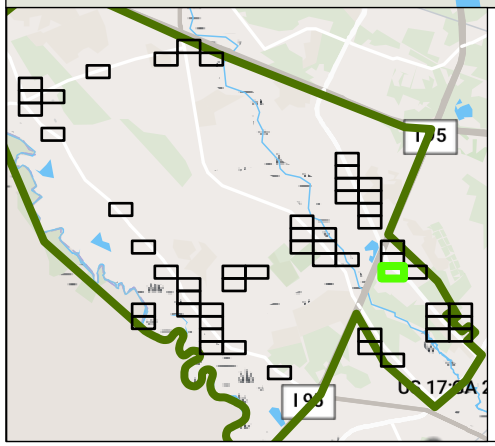

Chatham Unincorporated Phase 1 FY2022 Historic Resources Survey

Legend

- Historic Resources
- Parcels
- Roads
- Chatham County HRS Boundary

1 Inch = 200 Feet

Date created: September 2024

Chatham Unincorporated Phase 1 FY2022 Historic Resources Survey

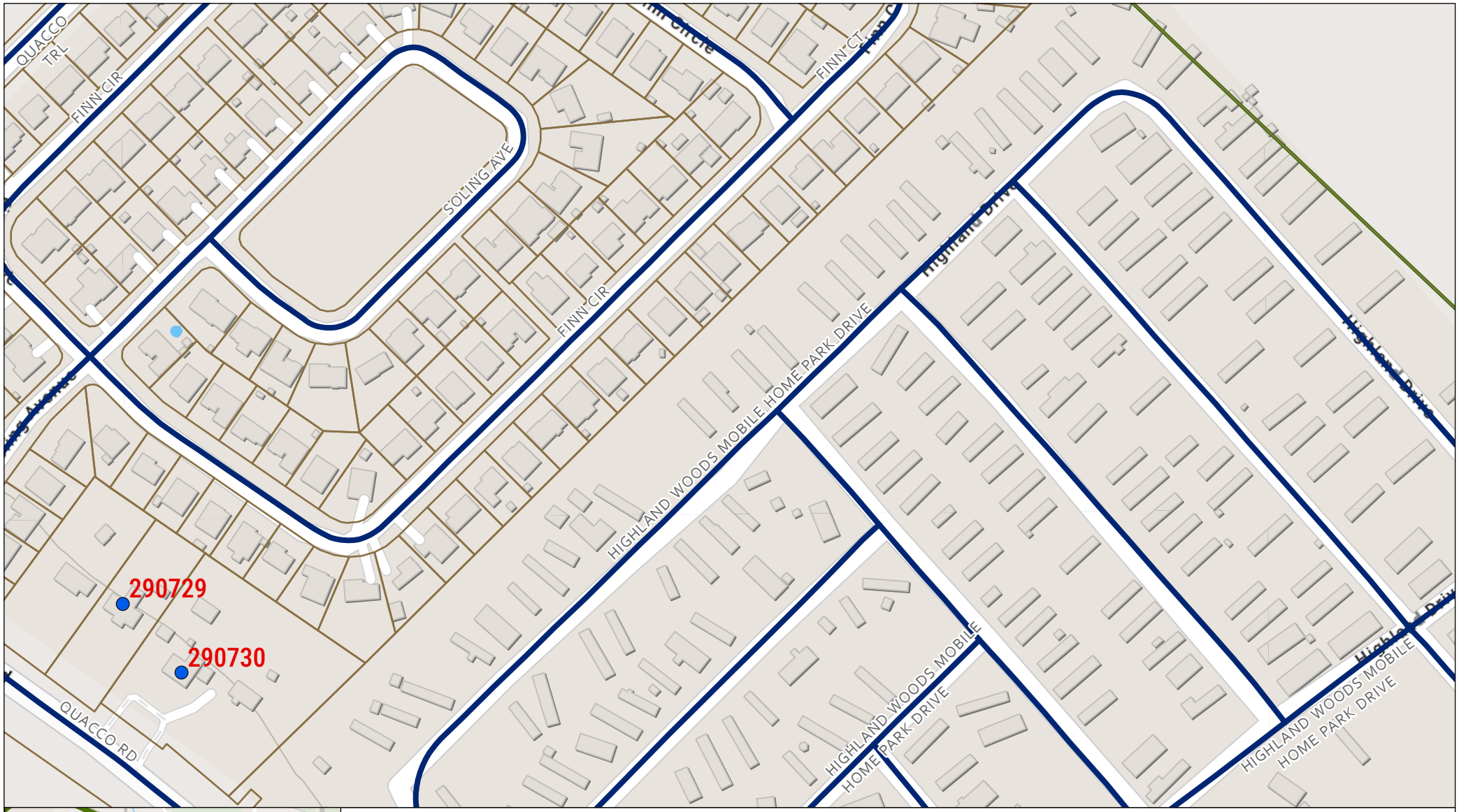

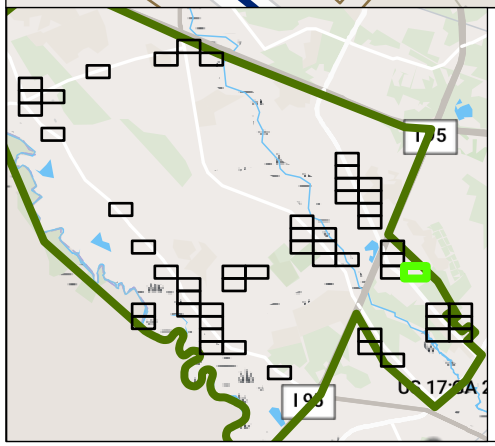

Legend

- Historic Resources
- Parcels
- Roads
- Chatham County HRS Boundary

1 Inch = 200 Feet

Date created: September 2024

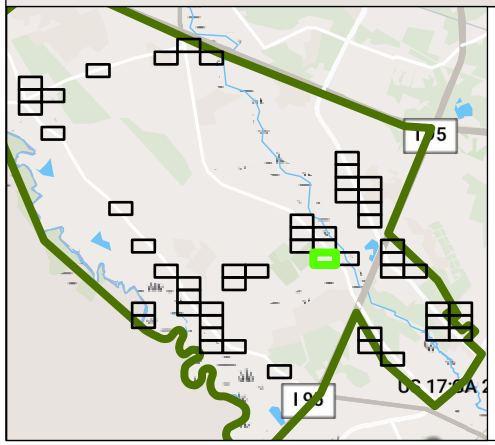

Chatham Unincorporated Phase 1 FY2022 Historic Resources Survey

Legend

- Historic Resources
- Parcels
- Roads
- Chatham County HRS Boundary

1 Inch = 200 Feet

Date created: September 2024

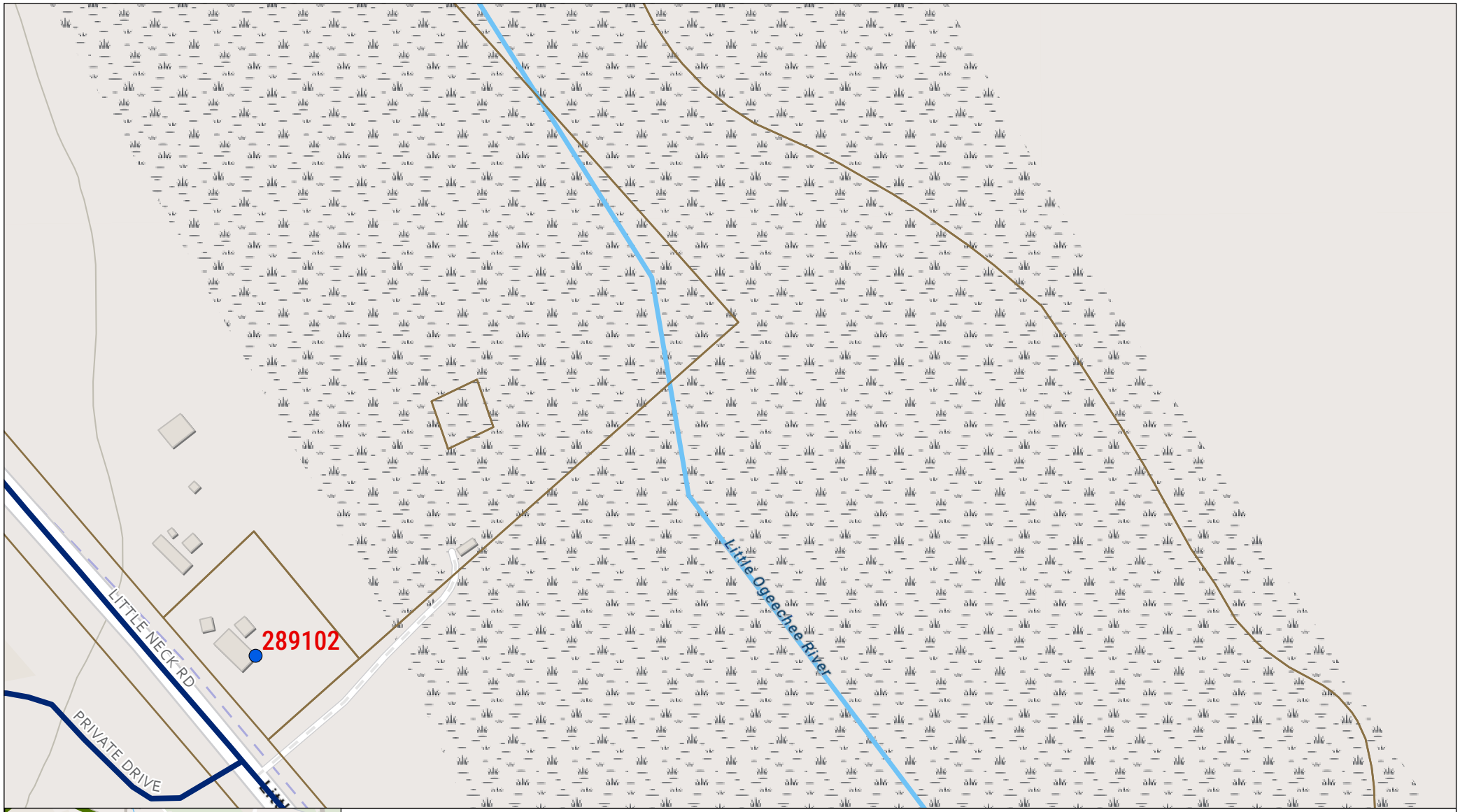

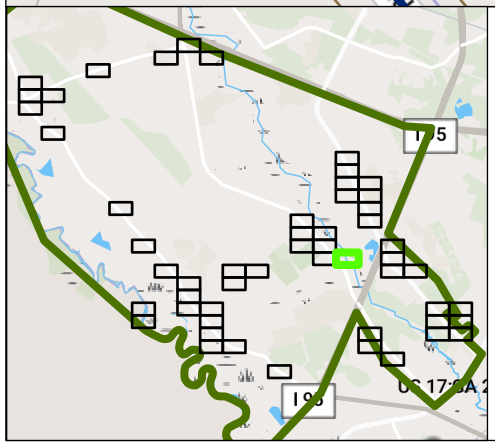

Chatham Unincorporated Phase 1 FY2022 Historic Resources Survey

Legend

- Historic Resources
- Parcels
- Roads
- Chatham County HRS Boundary

1 Inch = 200 Feet

Date created: September 2024

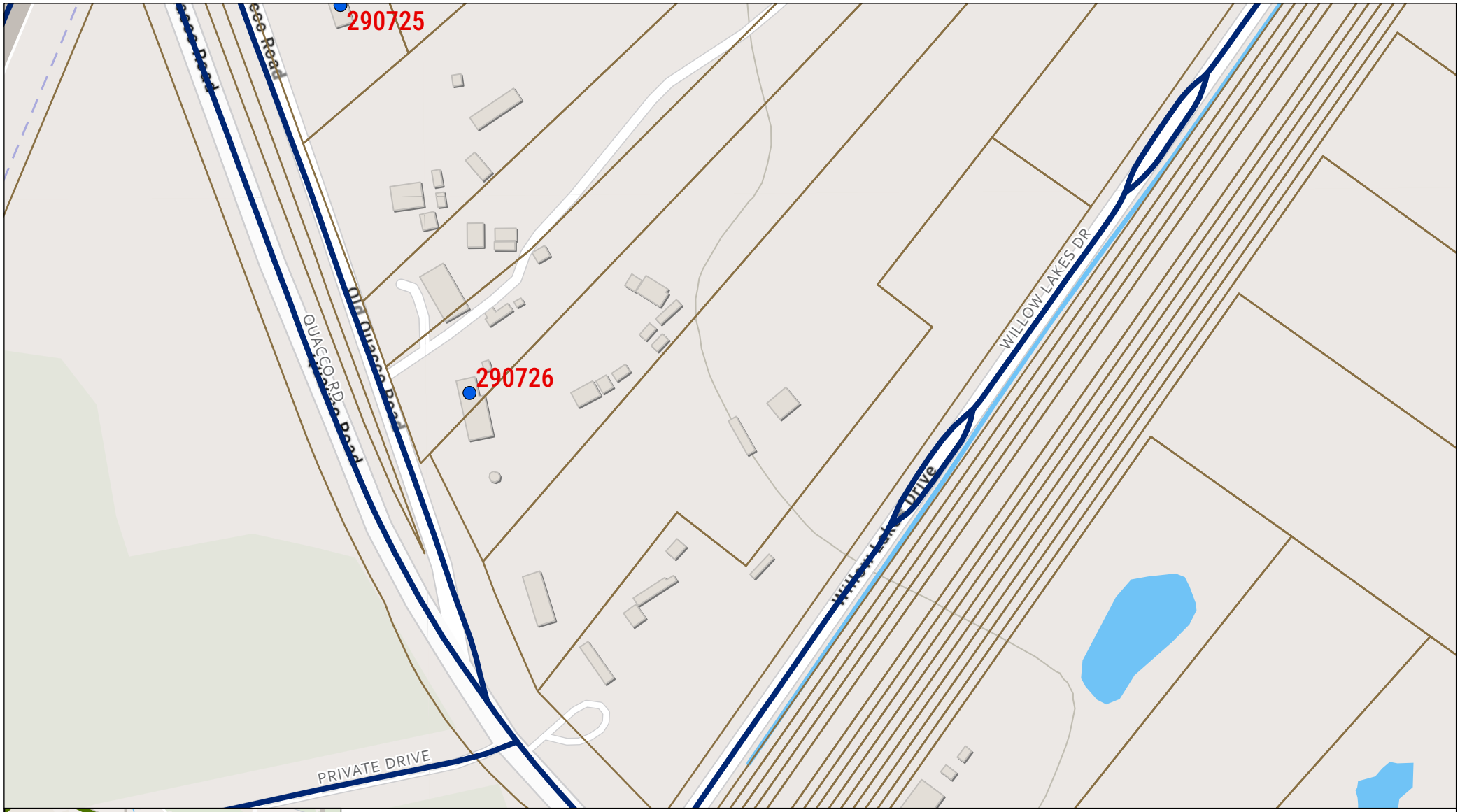

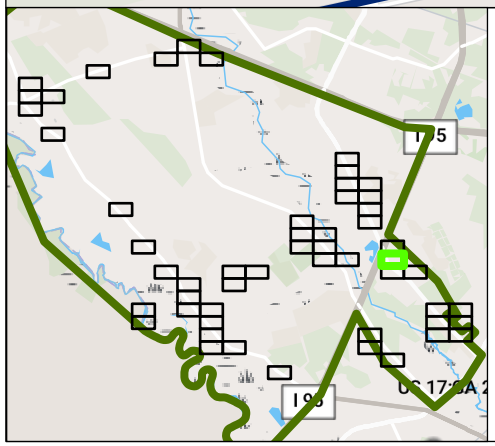

Chatham Unincorporated Phase 1 FY2022 Historic Resources Survey

Legend

- Historic Resources
- Parcels
- Roads
- Chatham County HRS Boundary

1 Inch = 200 Feet

Date created: September 2024

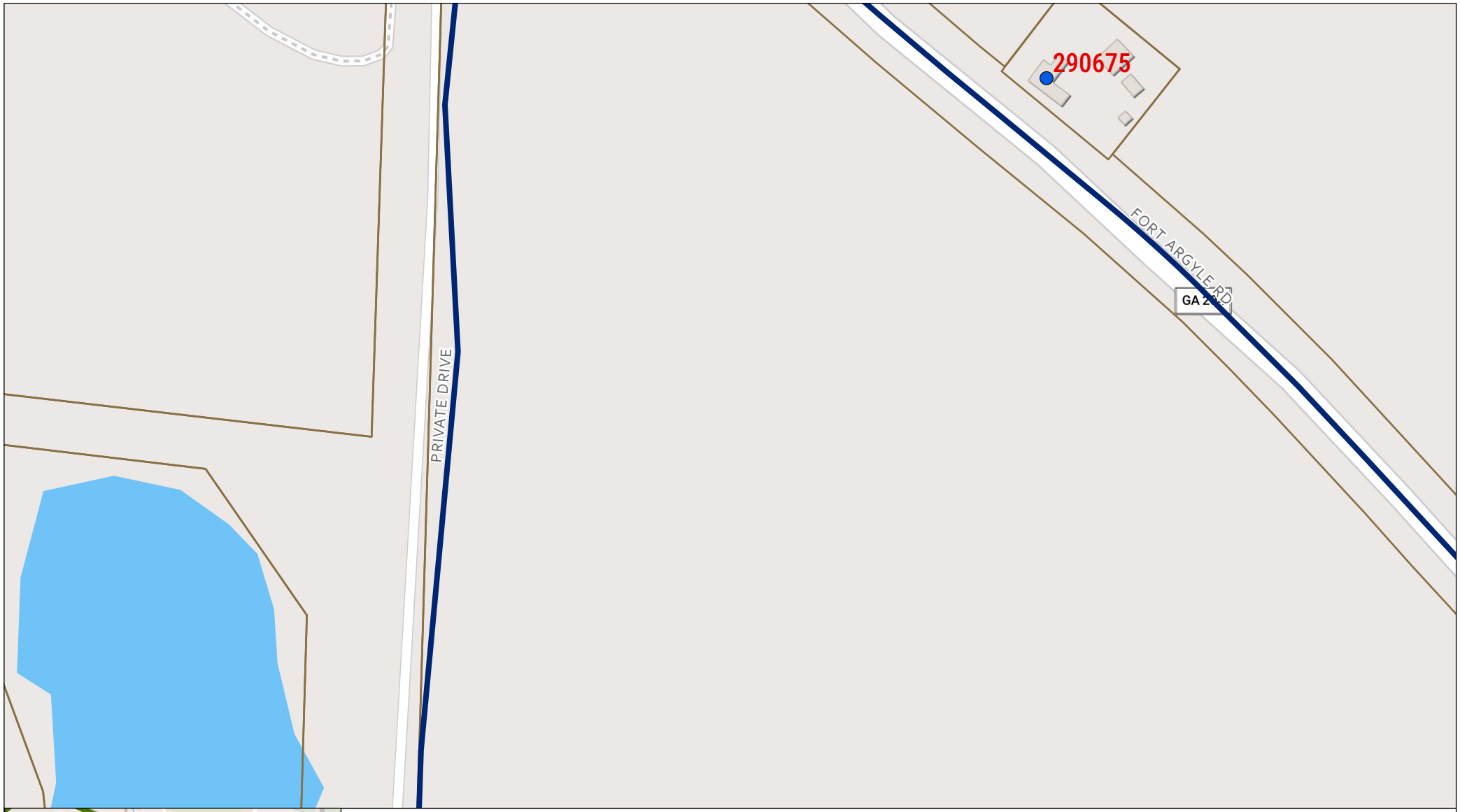

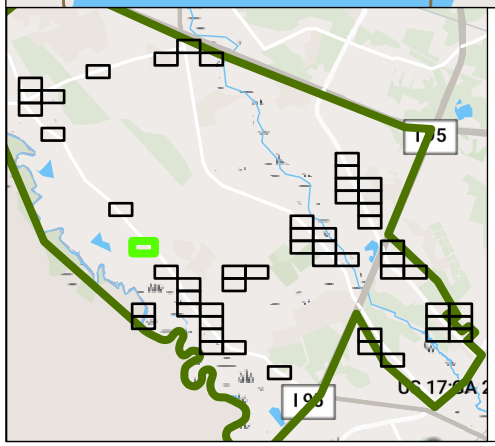

Chatham Unincorporated Phase 1 FY2022 Historic Resources Survey

Legend

- Historic Resources
- Parcels
- Roads
- Chatham County HRS Boundary

1 Inch = 200 Feet

Date created: September 2024

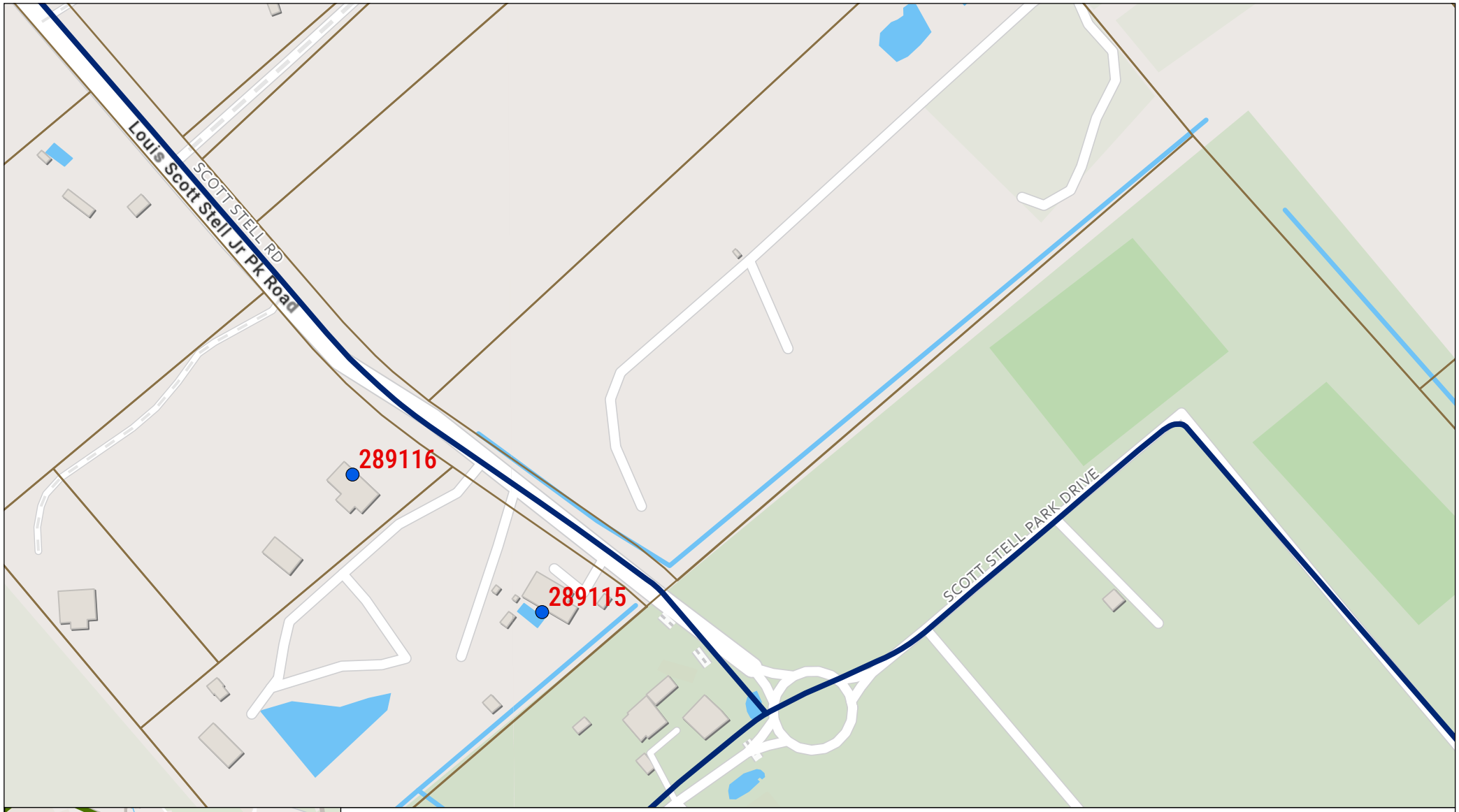

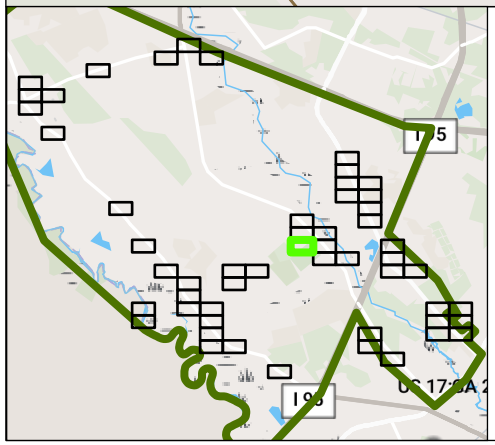

Chatham Unincorporated Phase 1 FY2022 Historic Resources Survey

Legend

- Historic Resources
- Parcels
- Roads
- Chatham County HRS Boundary

1 Inch = 200 Feet

Date created: September 2024

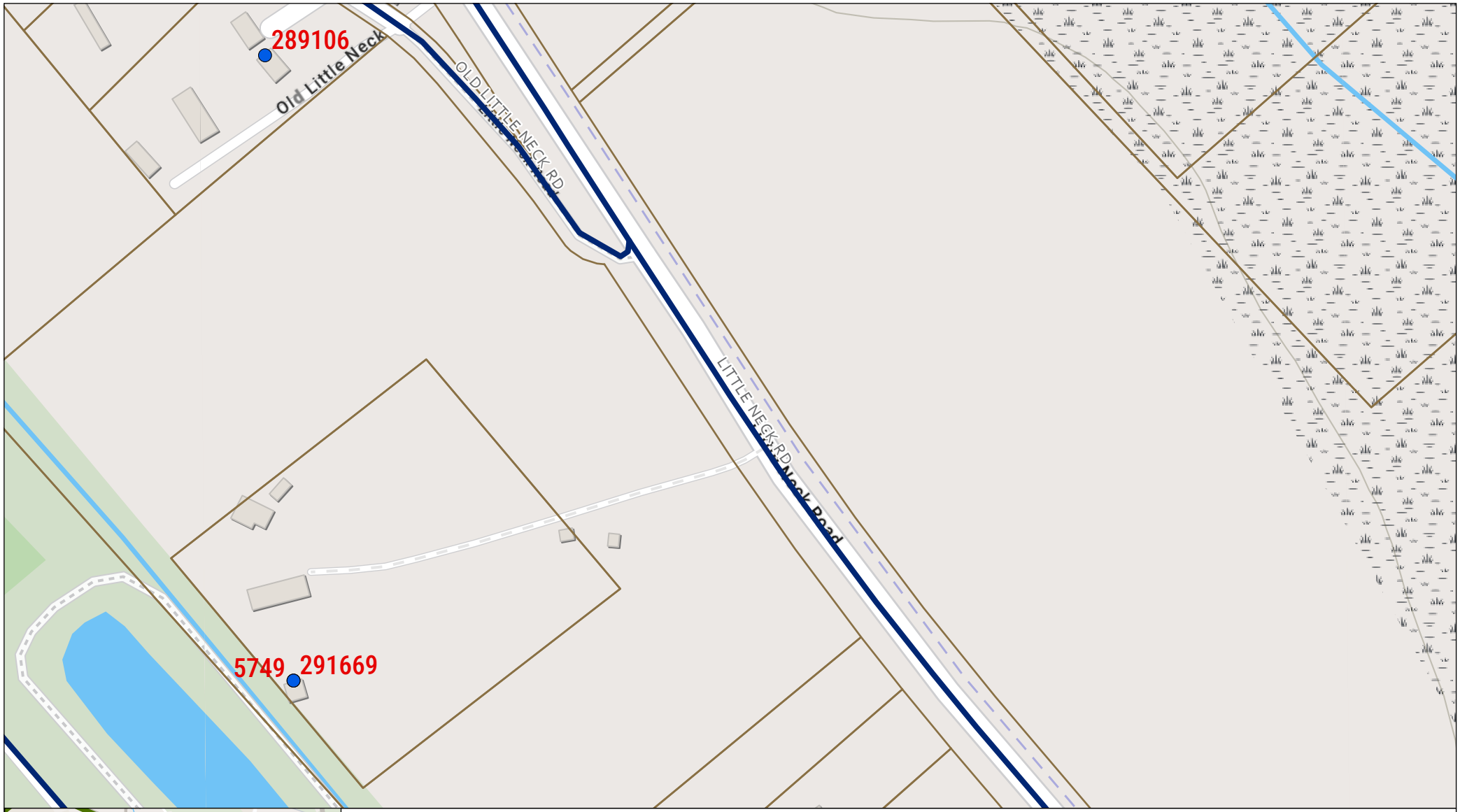

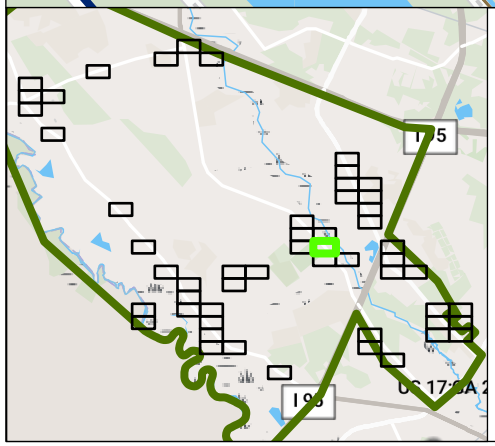

Chatham Unincorporated Phase 1 FY2022 Historic Resources Survey

Legend

- Historic Resources
- Parcels
- Roads
- Chatham County HRS Boundary

1 Inch = 200 Feet

Date created: September 2024

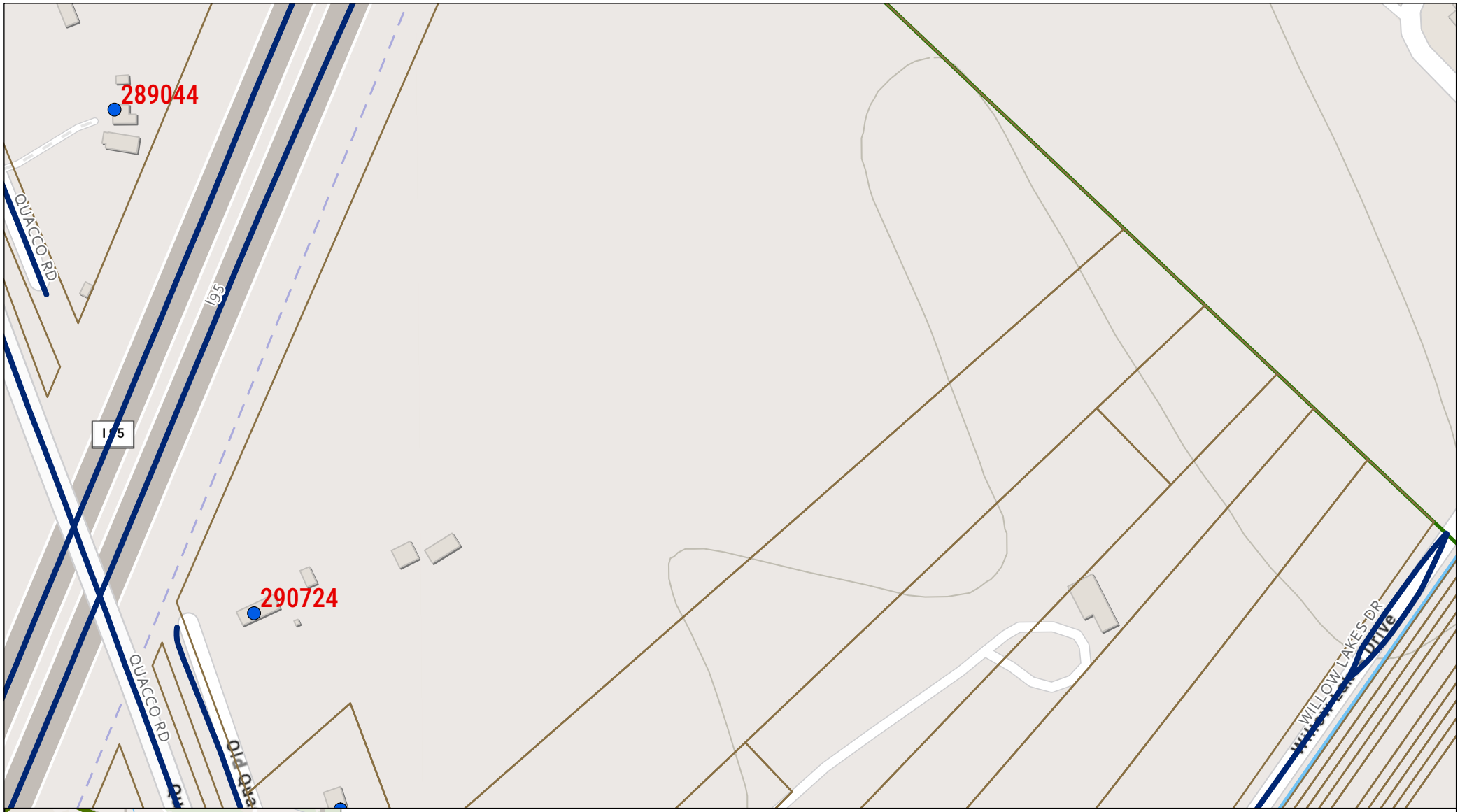

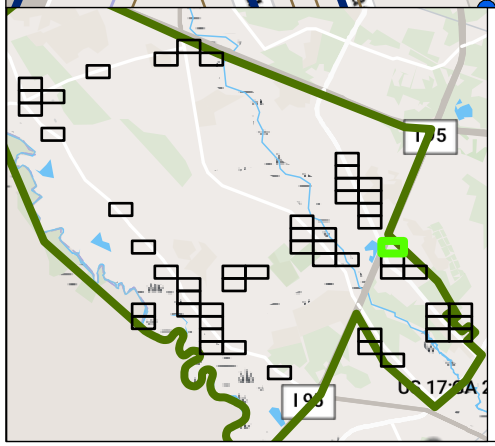

Chatham Unincorporated Phase 1 FY2022 Historic Resources Survey

Legend

- Historic Resources
- Parcels
- Roads
- Chatham County HRS Boundary

1 Inch = 200 Feet

Date created: September 2024

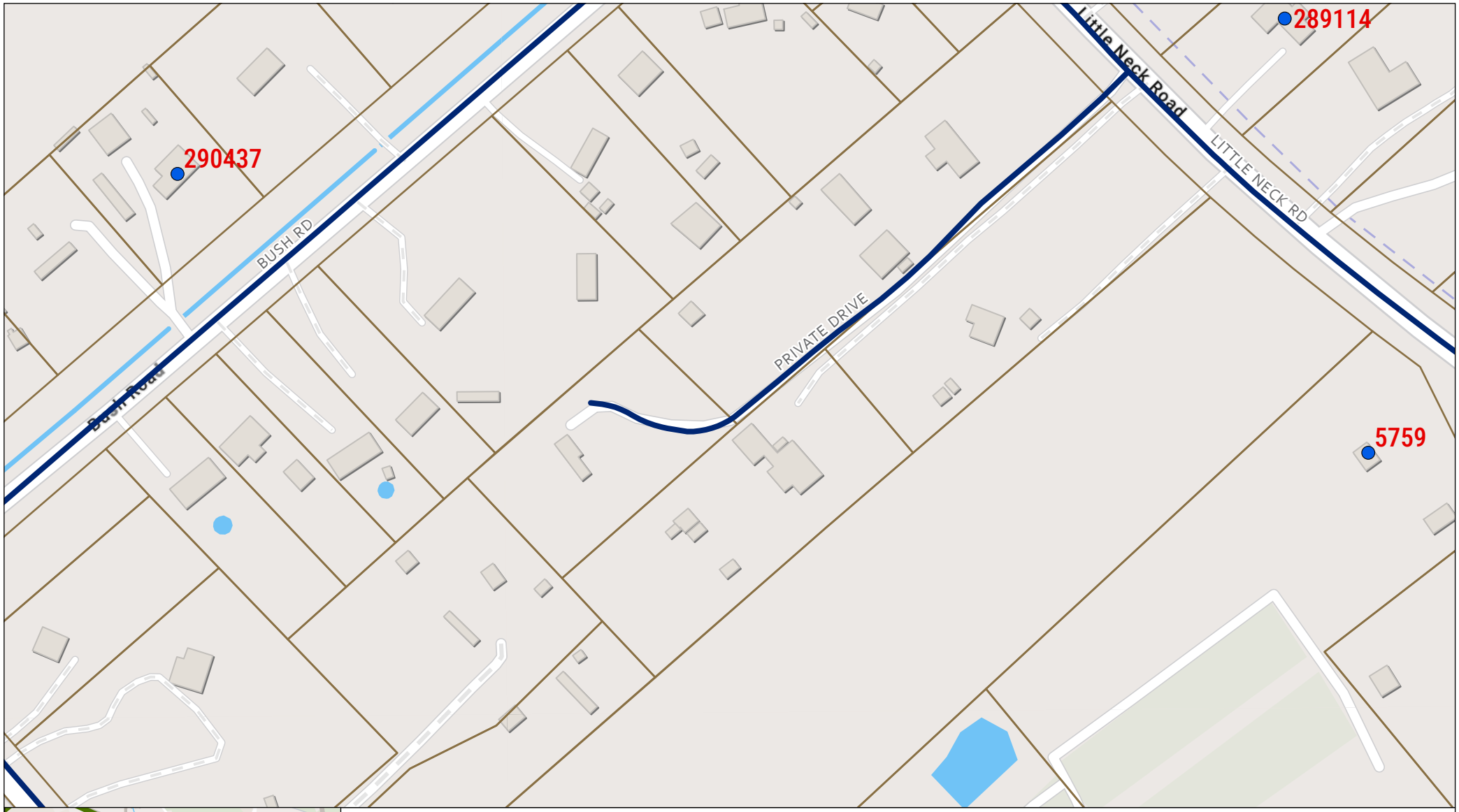

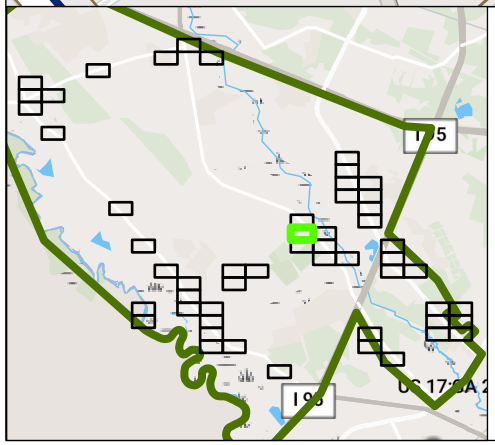

Chatham Unincorporated Phase 1 FY2022 Historic Resources Survey

Legend

- Historic Resources
- Parcels
- Roads
- Chatham County HRS Boundary

1 Inch = 200 Feet

Date created: September 2024

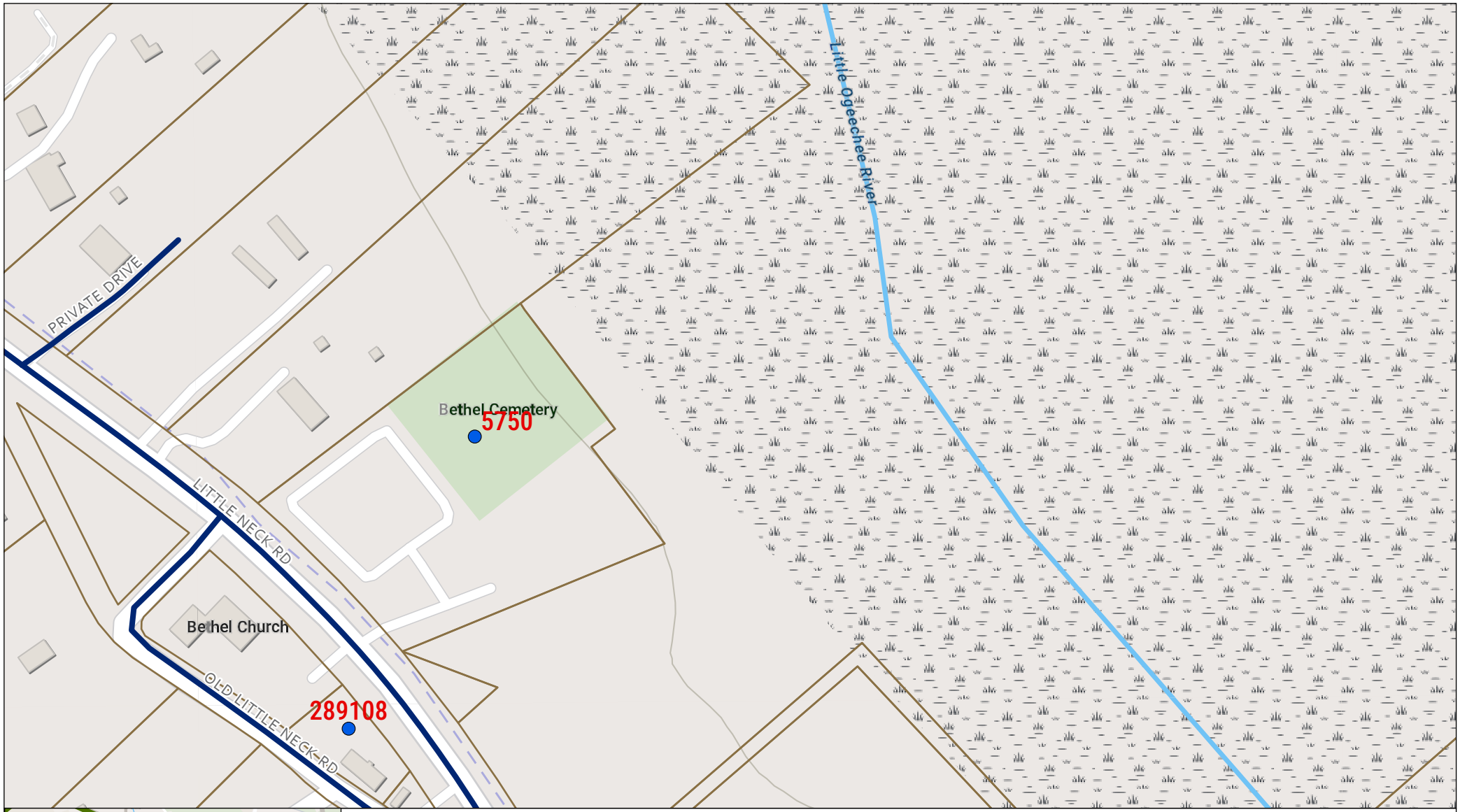

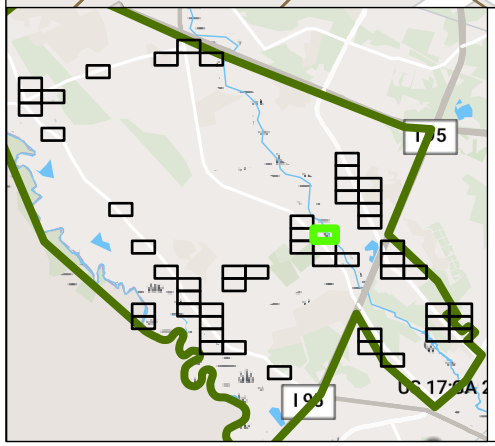

Chatham Unincorporated Phase 1 FY2022 Historic Resources Survey

Legend

- Historic Resources
- Parcels
- Roads
- Chatham County HRS Boundary

1 Inch = 200 Feet

Date created: September 2024

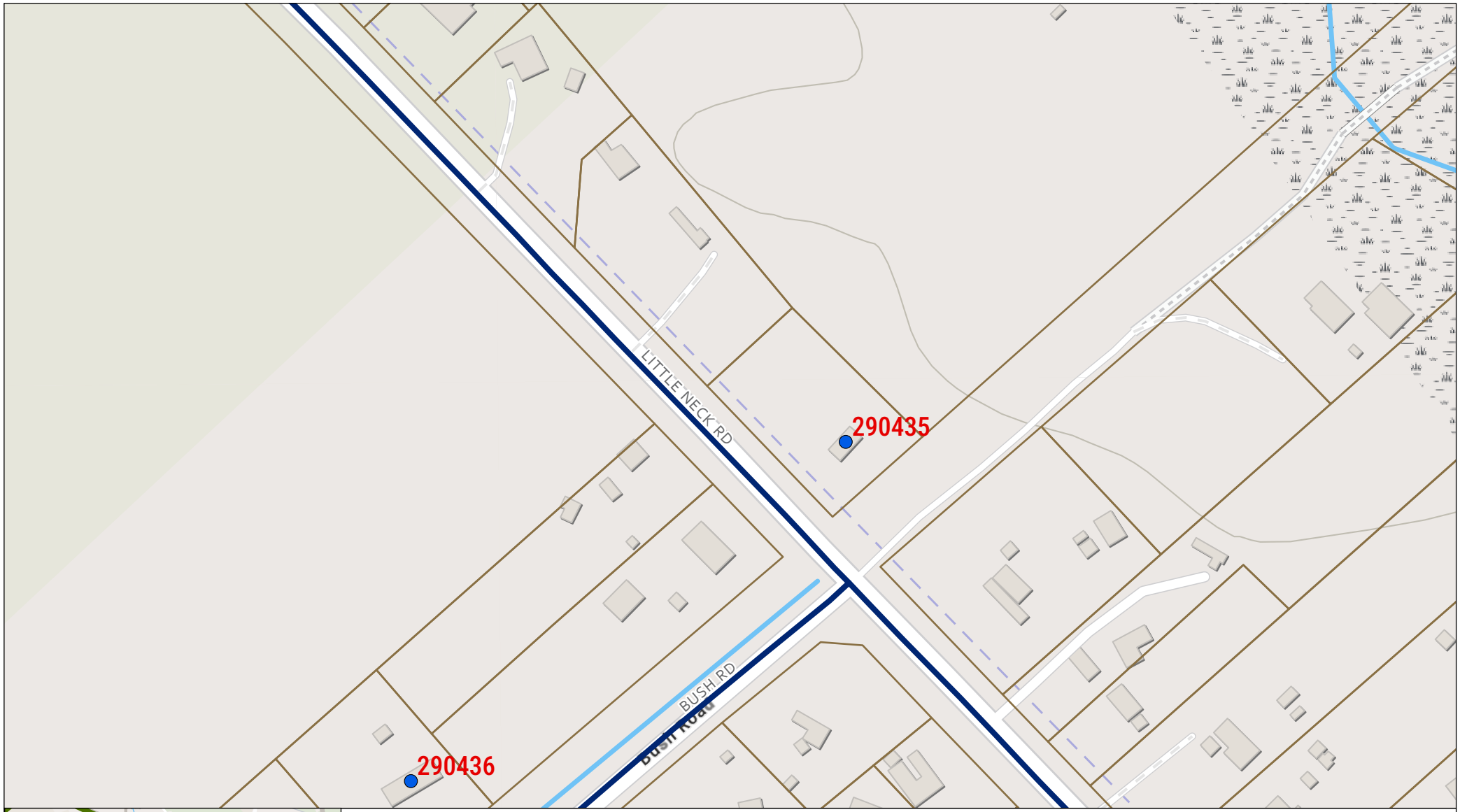

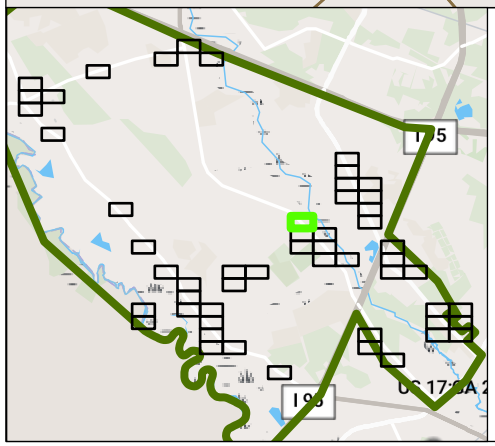

Chatham Unincorporated Phase 1 FY2022 Historic Resources Survey

Legend

- Historic Resources
- Parcels
- Roads
- Chatham County HRS Boundary

1 Inch = 200 Feet

Date created: September 2024

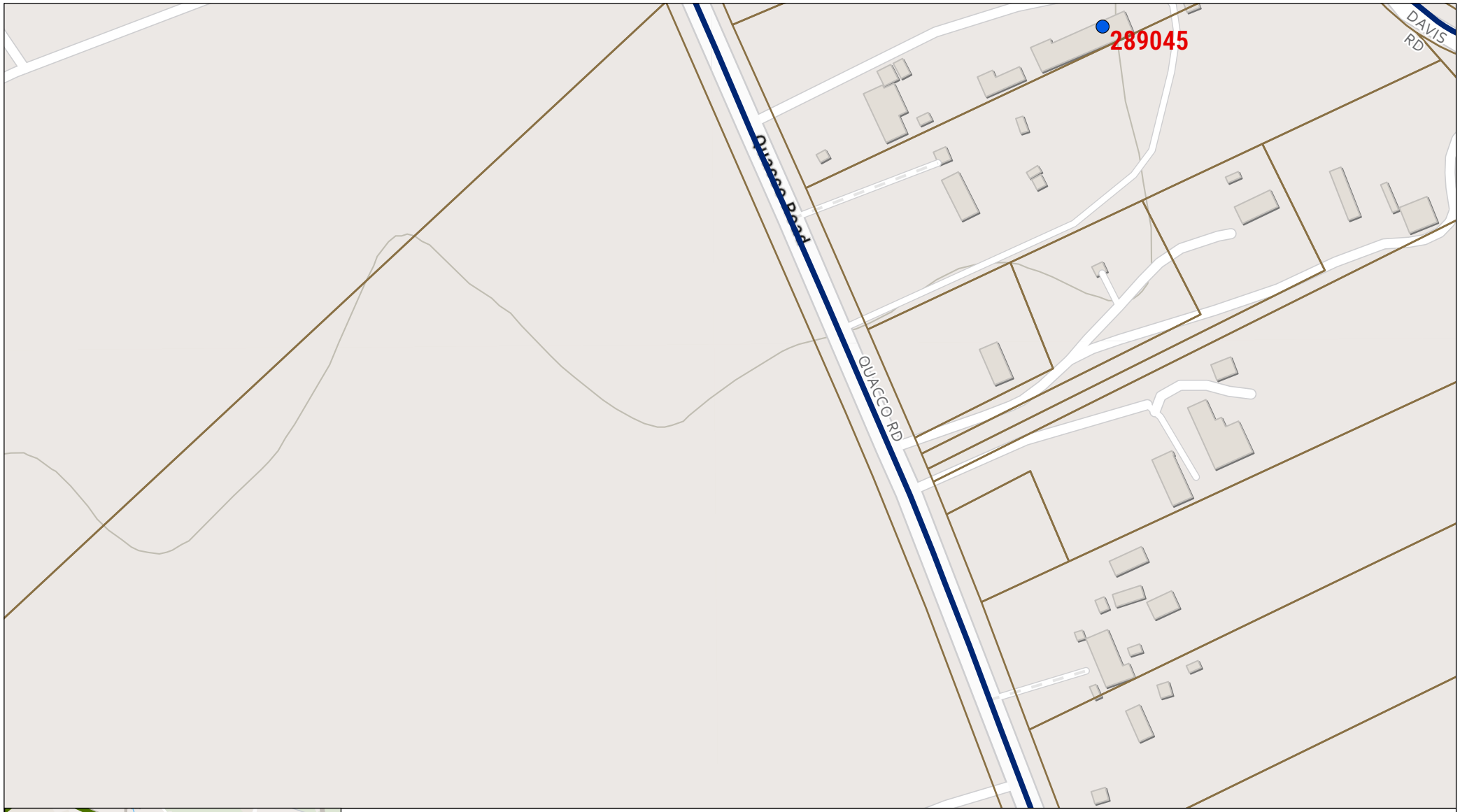

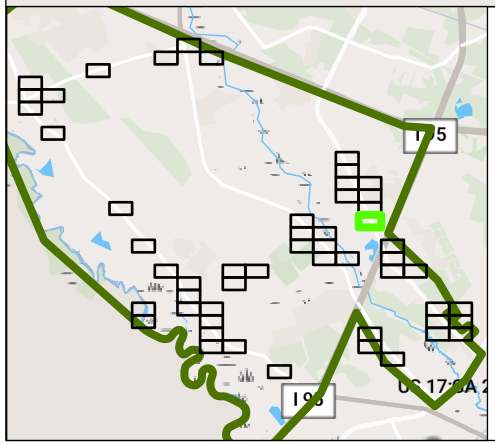

Chatham Unincorporated Phase 1 FY2022 Historic Resources Survey

Legend

- Historic Resources
- Parcels
- Roads
- Chatham County HRS Boundary

1 Inch = 200 Feet

Date created: September 2024

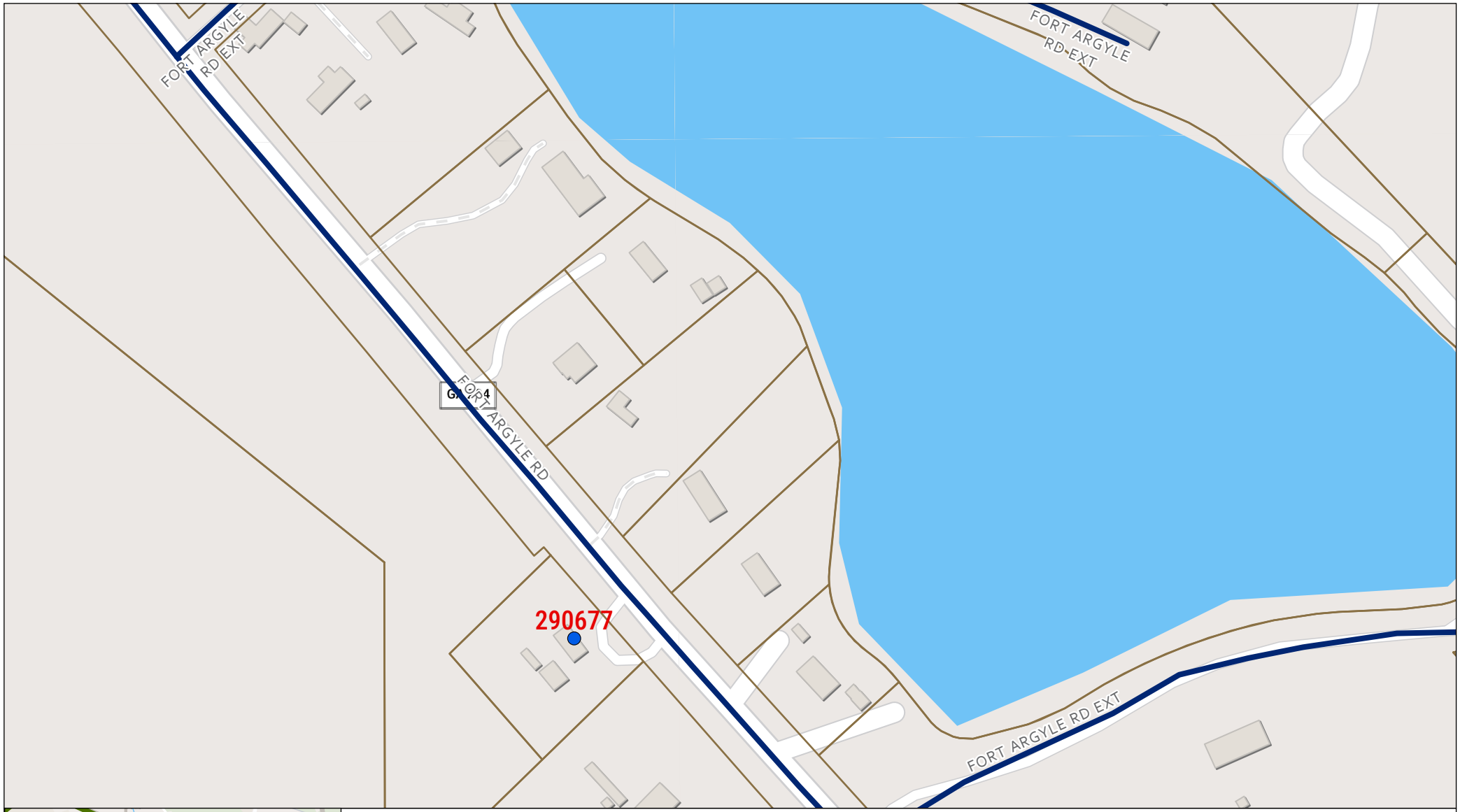

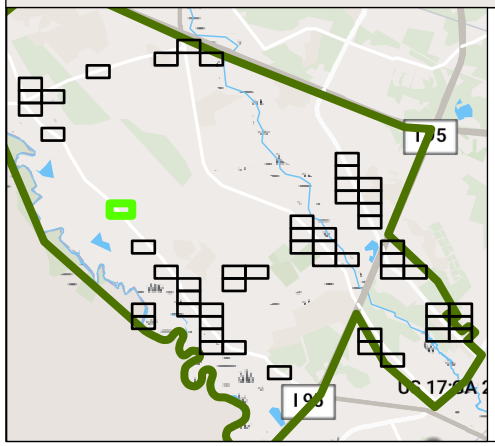

Chatham Unincorporated Phase 1 FY2022 Historic Resources Survey

Legend

- Historic Resources
- Parcels
- Roads
- Chatham County HRS Boundary

1 Inch = 200 Feet

Date created: September 2024

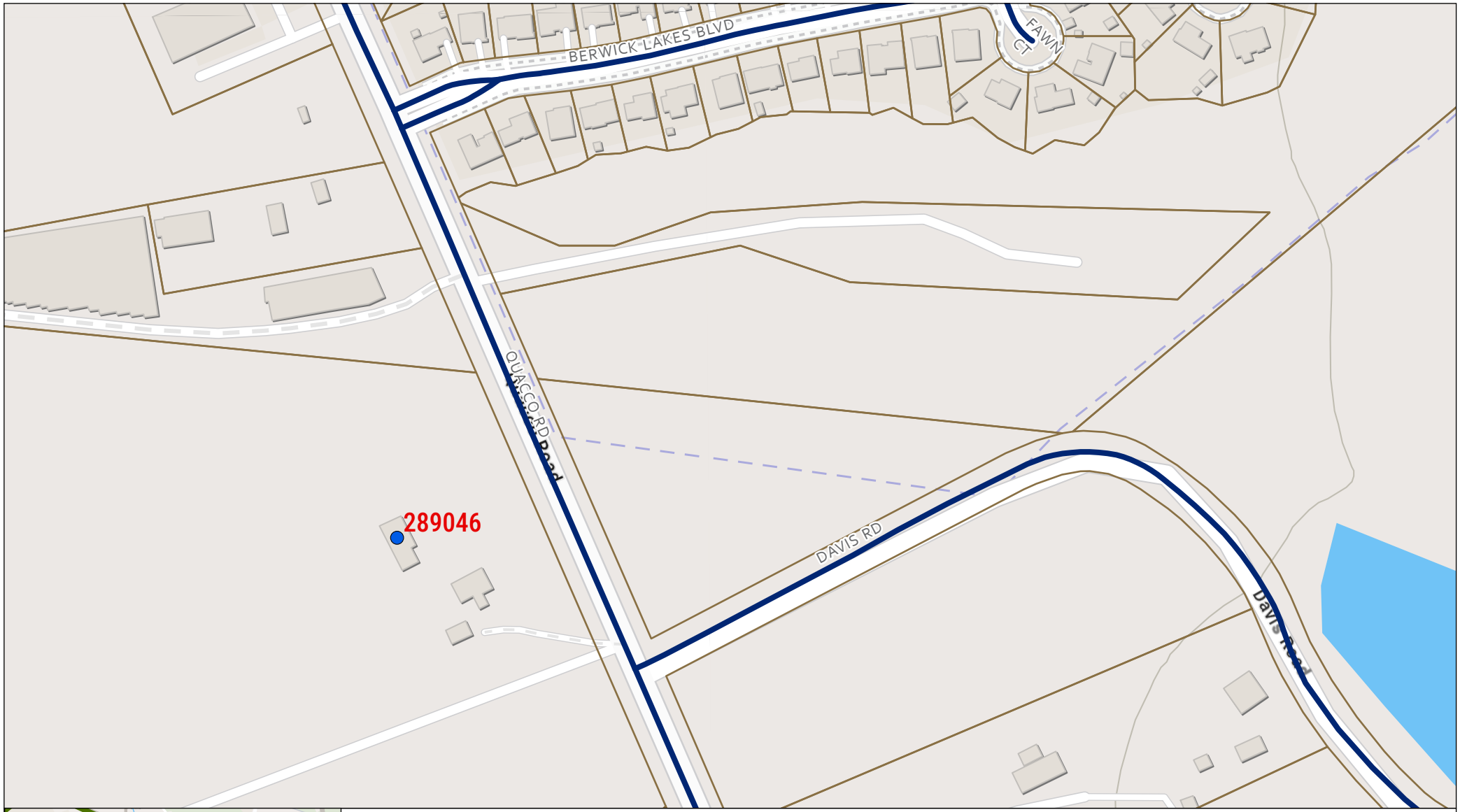

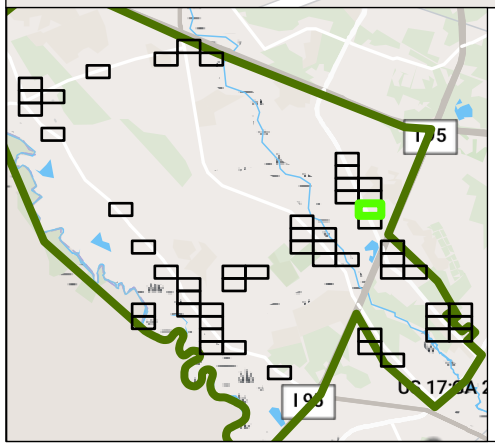

Chatham Unincorporated Phase 1 FY2022 Historic Resources Survey

Legend

- Historic Resources
- Parcels
- Roads
- Chatham County HRS Boundary

1 Inch = 200 Feet

Date created: September 2024

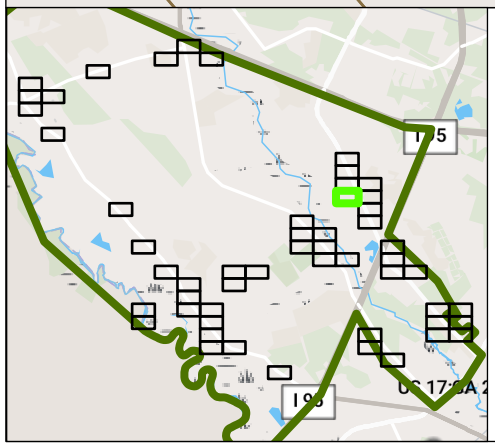

Chatham Unincorporated Phase 1 FY2022 Historic Resources Survey

Legend

- Historic Resources
- Parcels
- Roads
- Chatham County HRS Boundary

1 Inch = 200 Feet

Date created: September 2024

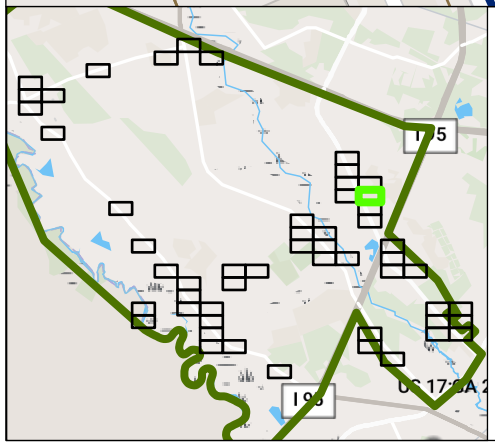

Chatham Unincorporated Phase 1 FY2022 Historic Resources Survey

Legend

- Historic Resources
- Parcels
- Roads
- Chatham County HRS Boundary

1 Inch = 200 Feet

Date created: September 2024

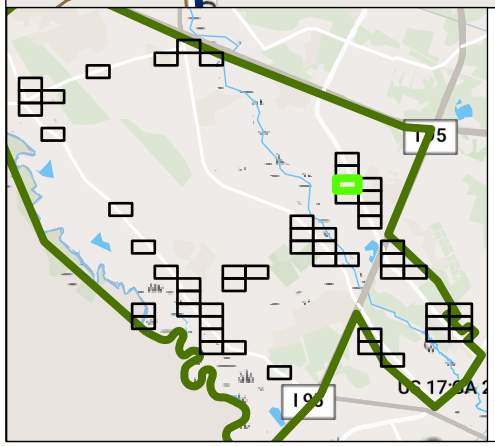

Chatham Unincorporated Phase 1 FY2022 Historic Resources Survey

Legend

- Historic Resources
- Parcels
- Roads
- Chatham County HRS Boundary

1 Inch = 200 Feet

Date created: September 2024

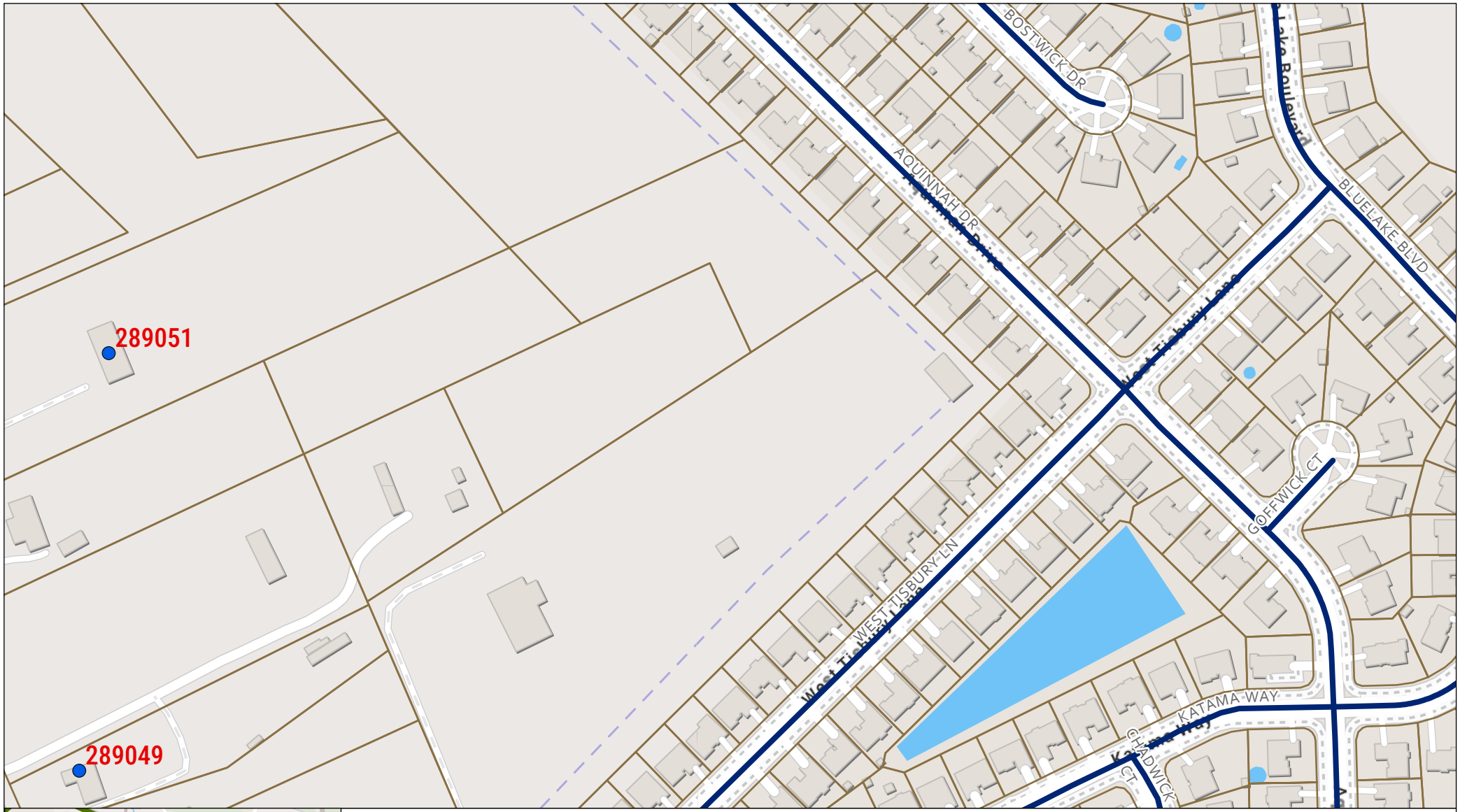

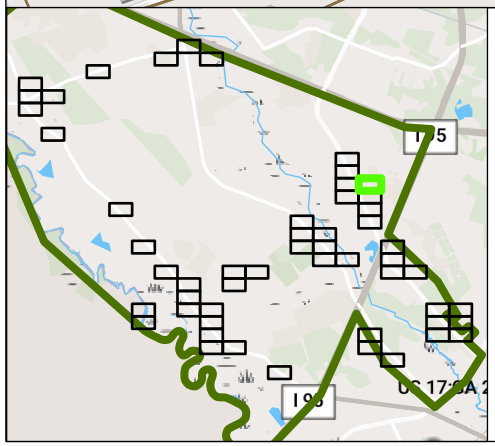

Chatham Unincorporated Phase 1 FY2022 Historic Resources Survey

Legend

- Historic Resources
- Parcels
- Roads
- Chatham County HRS Boundary

1 Inch = 200 Feet

Date created: September 2024

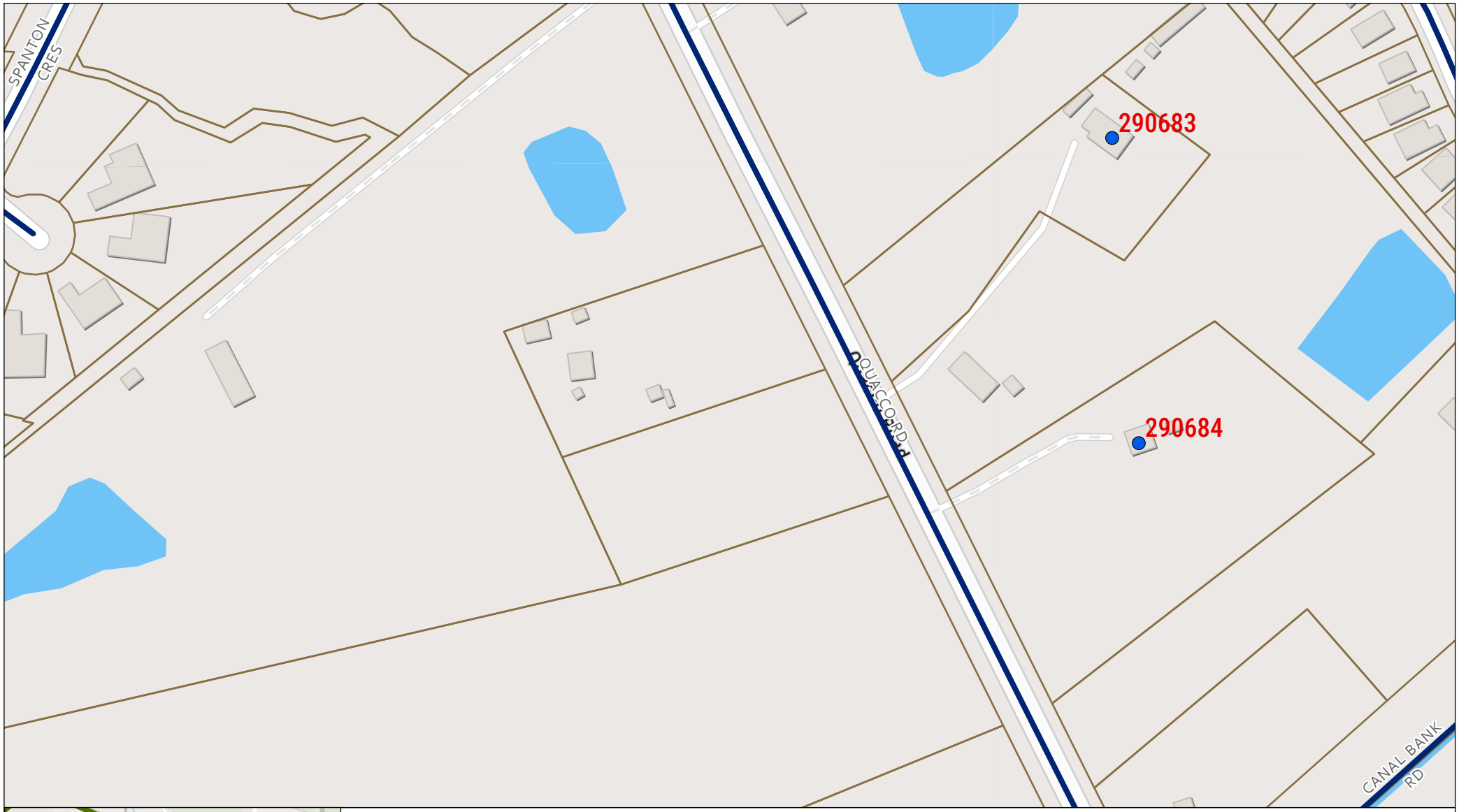

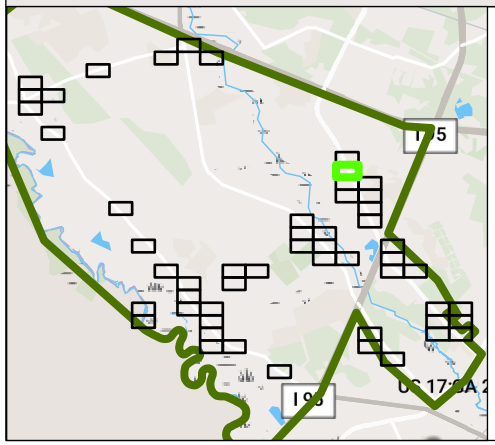

Chatham Unincorporated Phase 1 FY2022 Historic Resources Survey

Legend

- Historic Resources
- Parcels
- Roads
- Chatham County HRS Boundary

1 Inch = 200 Feet

Date created: September 2024

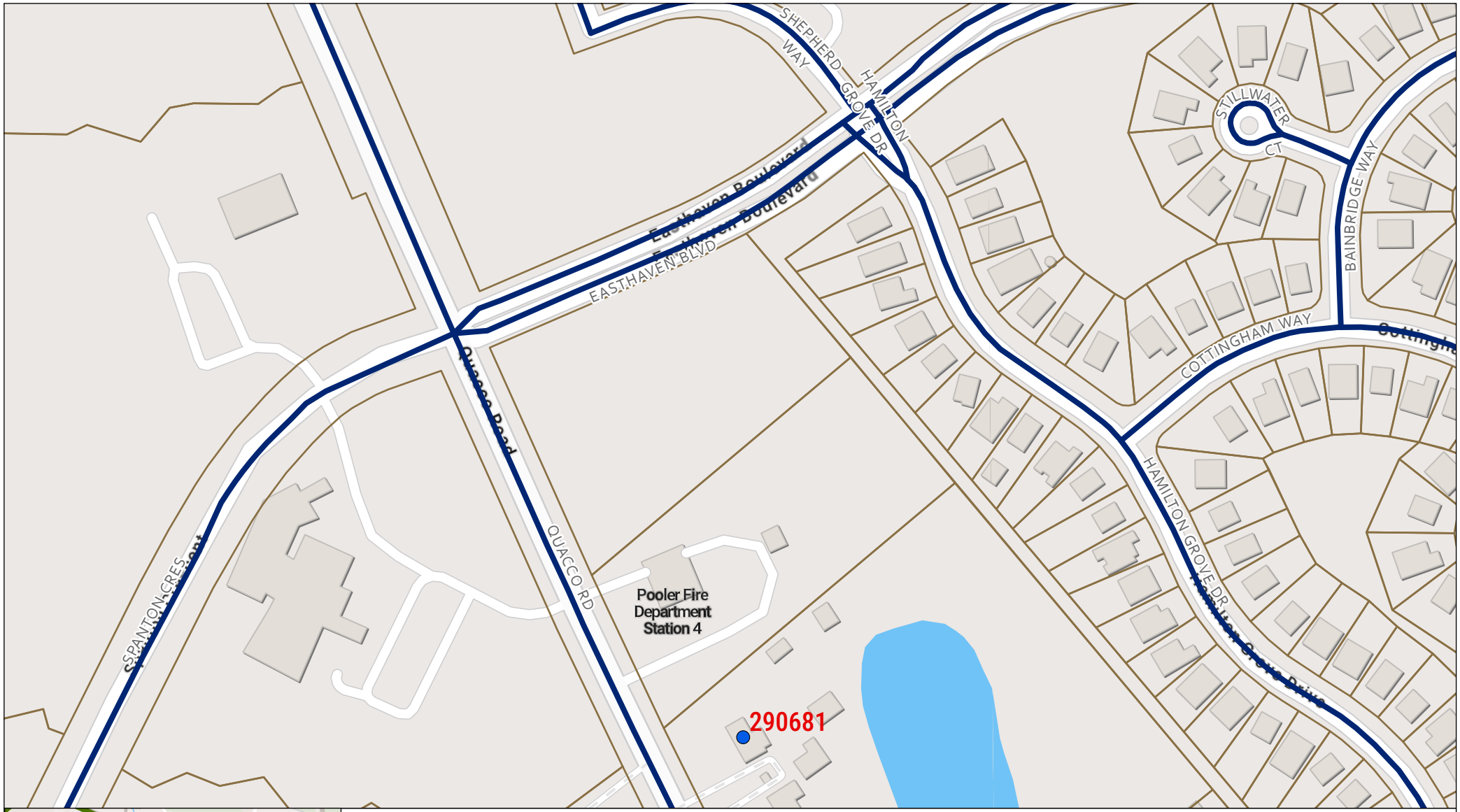

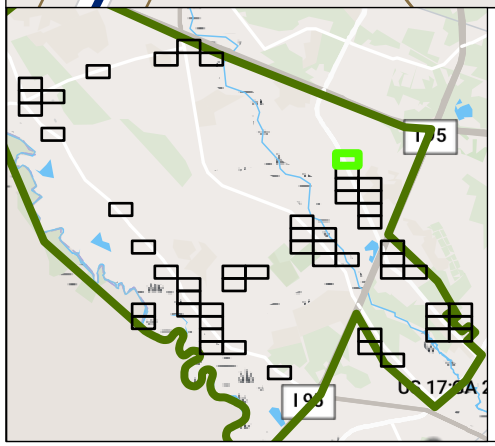

Chatham Unincorporated Phase 1 FY2022 Historic Resources Survey

Legend

- Historic Resources
- Parcels
- Roads
- Chatham County HRS Boundary

1 Inch = 200 Feet

Date created: September 2024

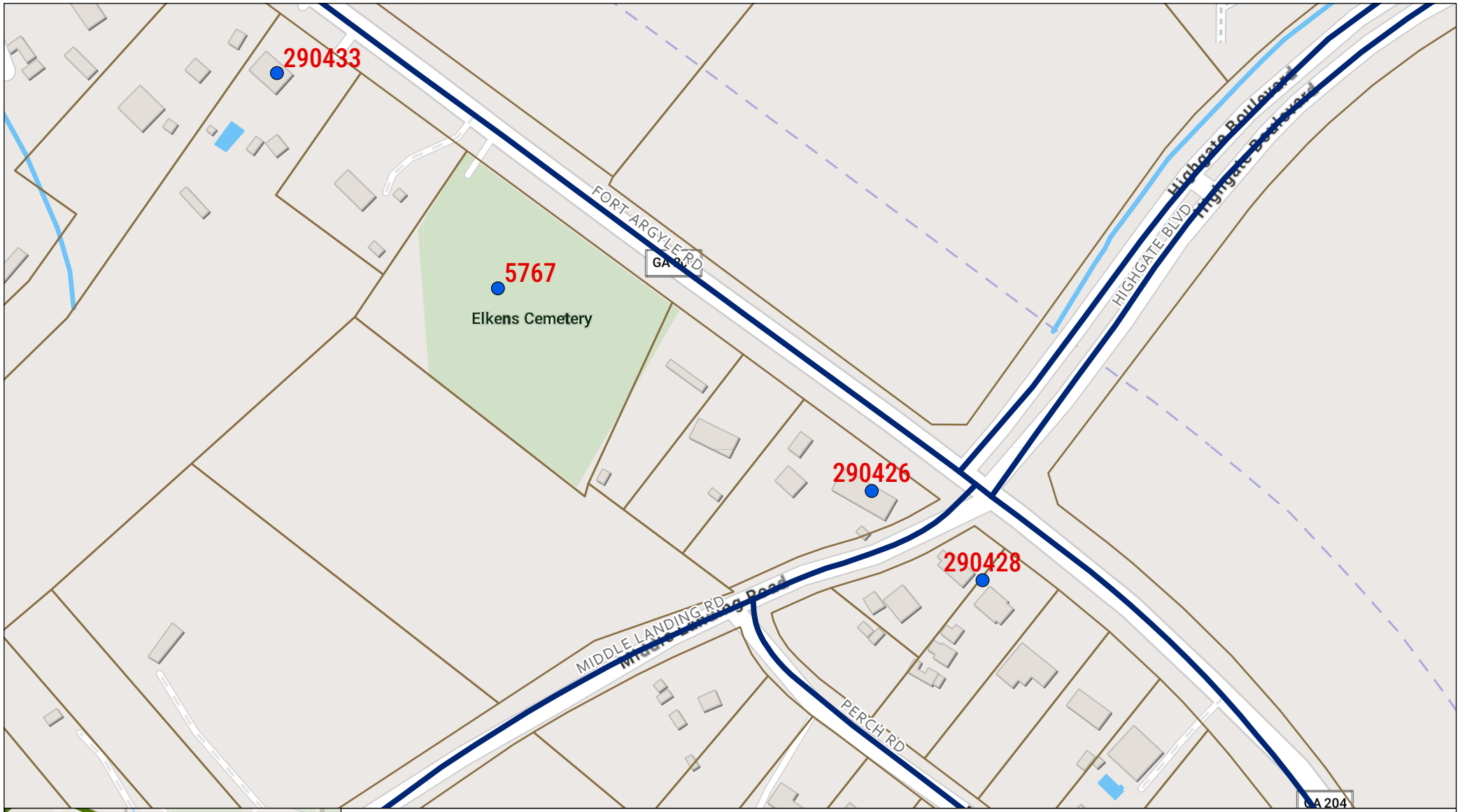

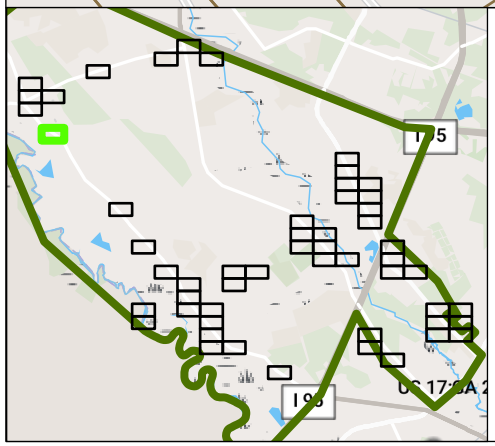

Chatham Unincorporated Phase 1 FY2022 Historic Resources Survey

Legend

- Historic Resources
- Parcels
- Roads
- Chatham County HRS Boundary

1 Inch = 200 Feet

Date created: September 2024

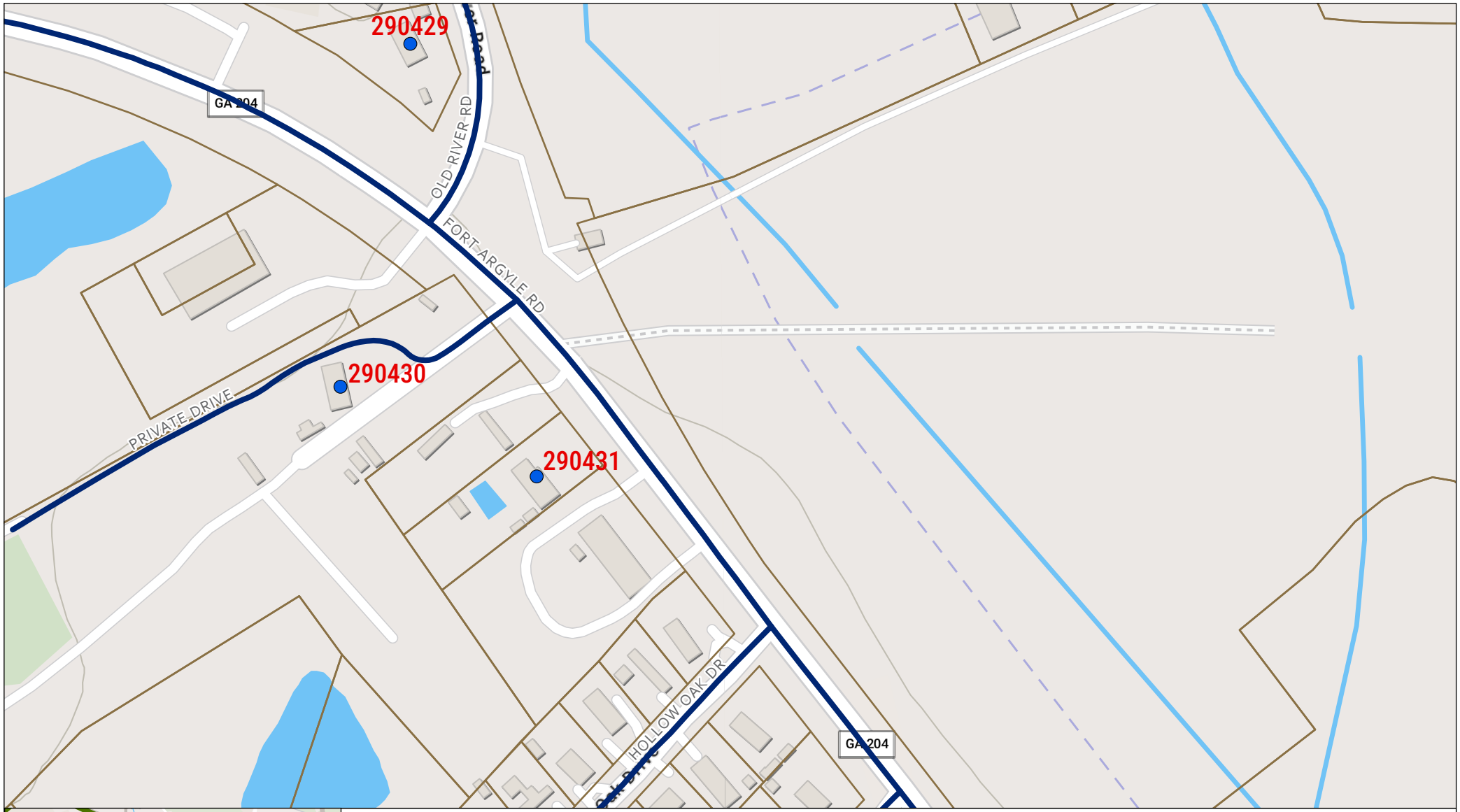

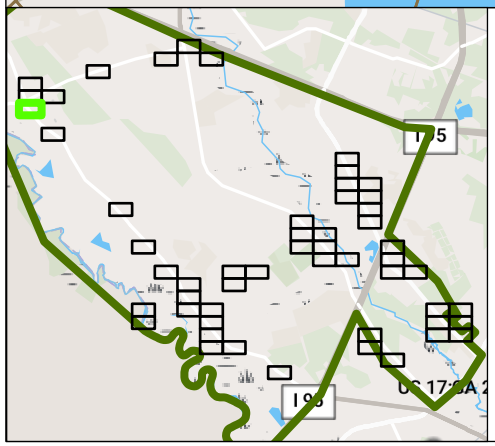

Chatham Unincorporated Phase 1 FY2022 Historic Resources Survey

Legend

- Historic Resources
- Parcels
- Roads
- Chatham County HRS Boundary

1 Inch = 200 Feet

Date created: September 2024

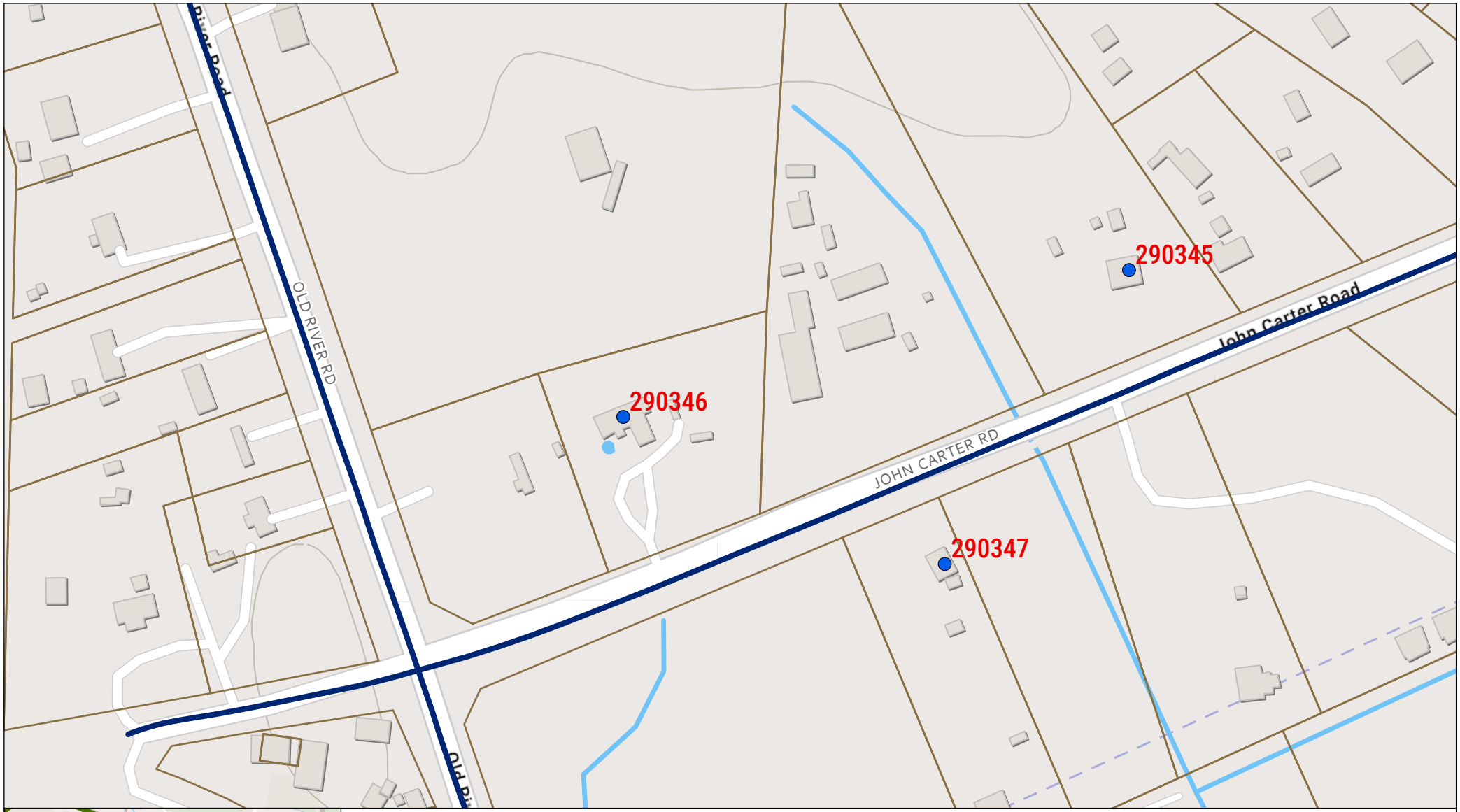

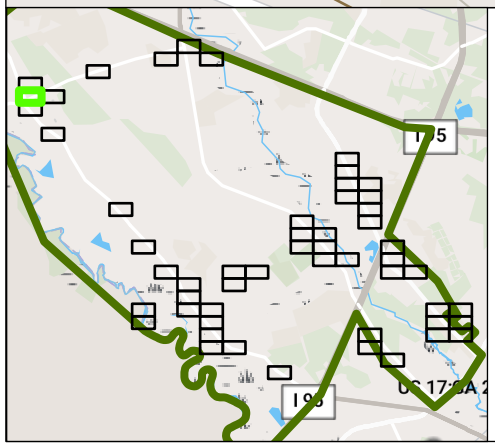

Chatham Unincorporated Phase 1 FY2022 Historic Resources Survey

Legend

- Historic Resources
- Parcels
- Roads
- Chatham County HRS Boundary

1 Inch = 200 Feet

Date created: September 2024

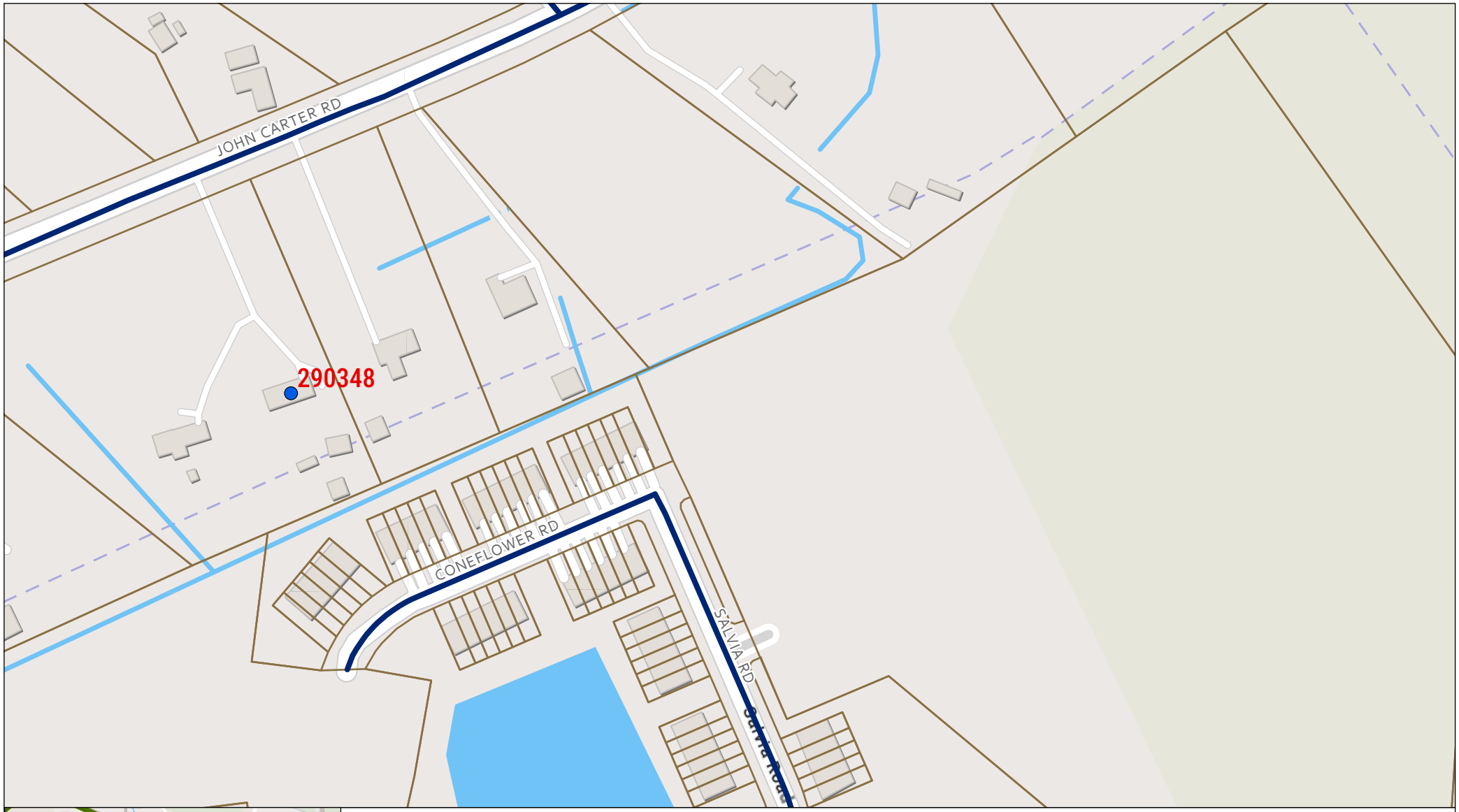

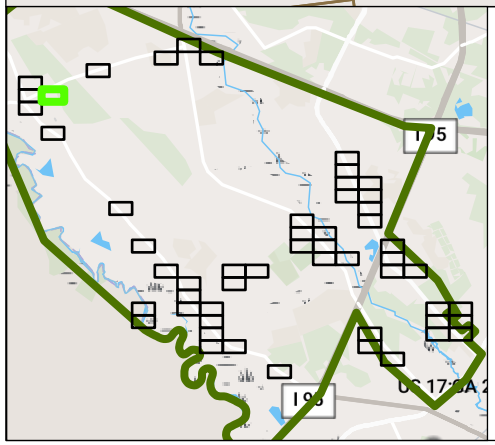

Chatham Unincorporated Phase 1 FY2022 Historic Resources Survey

Legend

- Historic Resources
- Parcels
- Roads
- Chatham County HRS Boundary

1 Inch = 200 Feet

Date created: September 2024

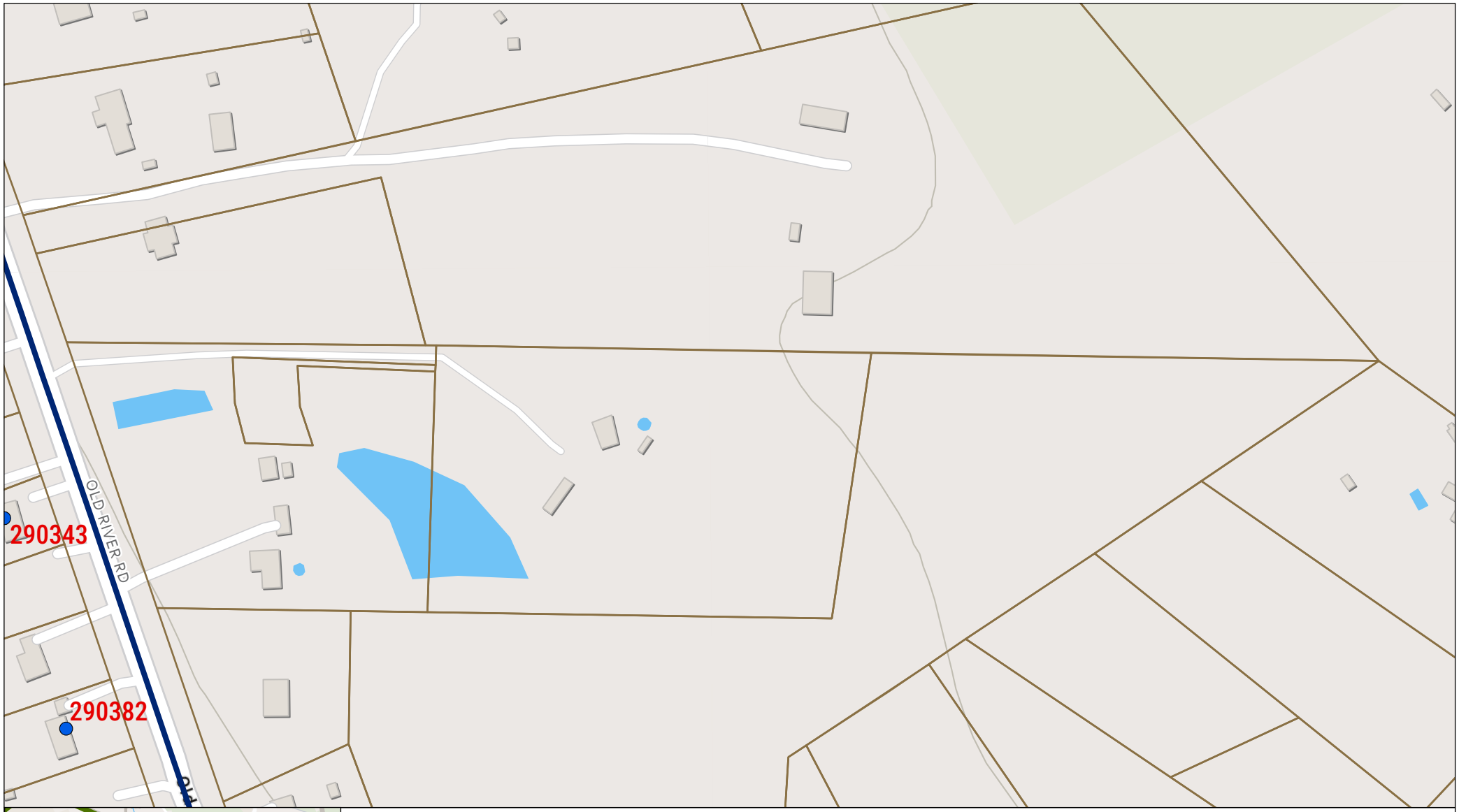

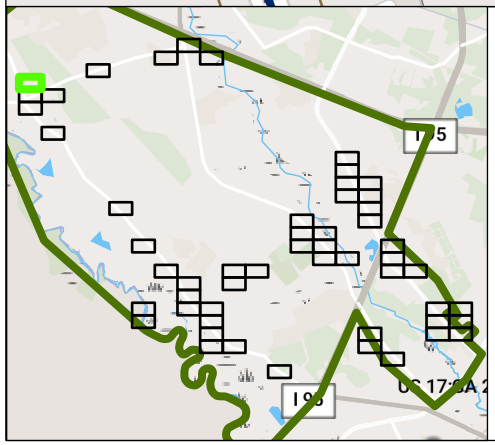

Chatham Unincorporated Phase 1 FY2022 Historic Resources Survey

Legend

- Historic Resources
- Parcels
- Roads
- Chatham County HRS Boundary

1 Inch = 200 Feet

Date created: September 2024

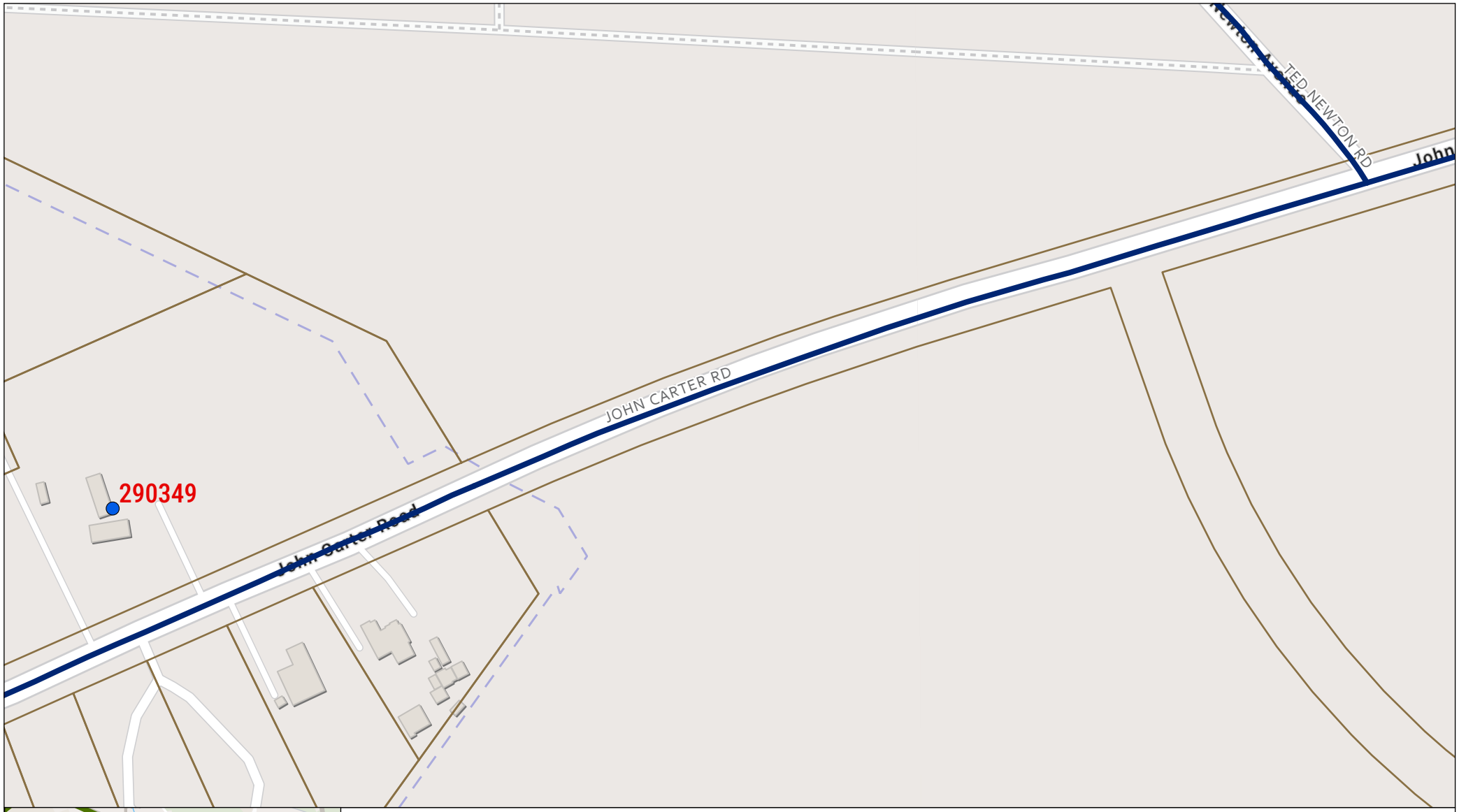

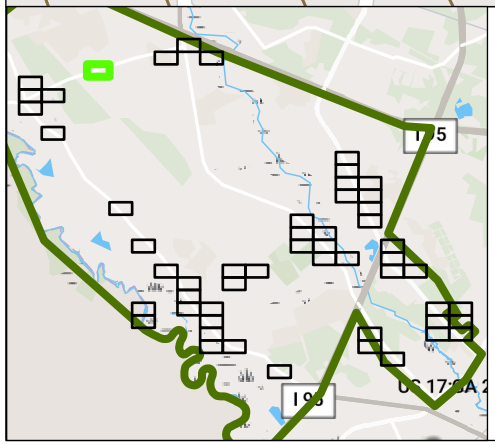

Chatham Unincorporated Phase 1 FY2022 Historic Resources Survey

Legend

- Historic Resources
- Parcels
- Roads
- Chatham County HRS Boundary

1 Inch = 200 Feet

Date created: September 2024

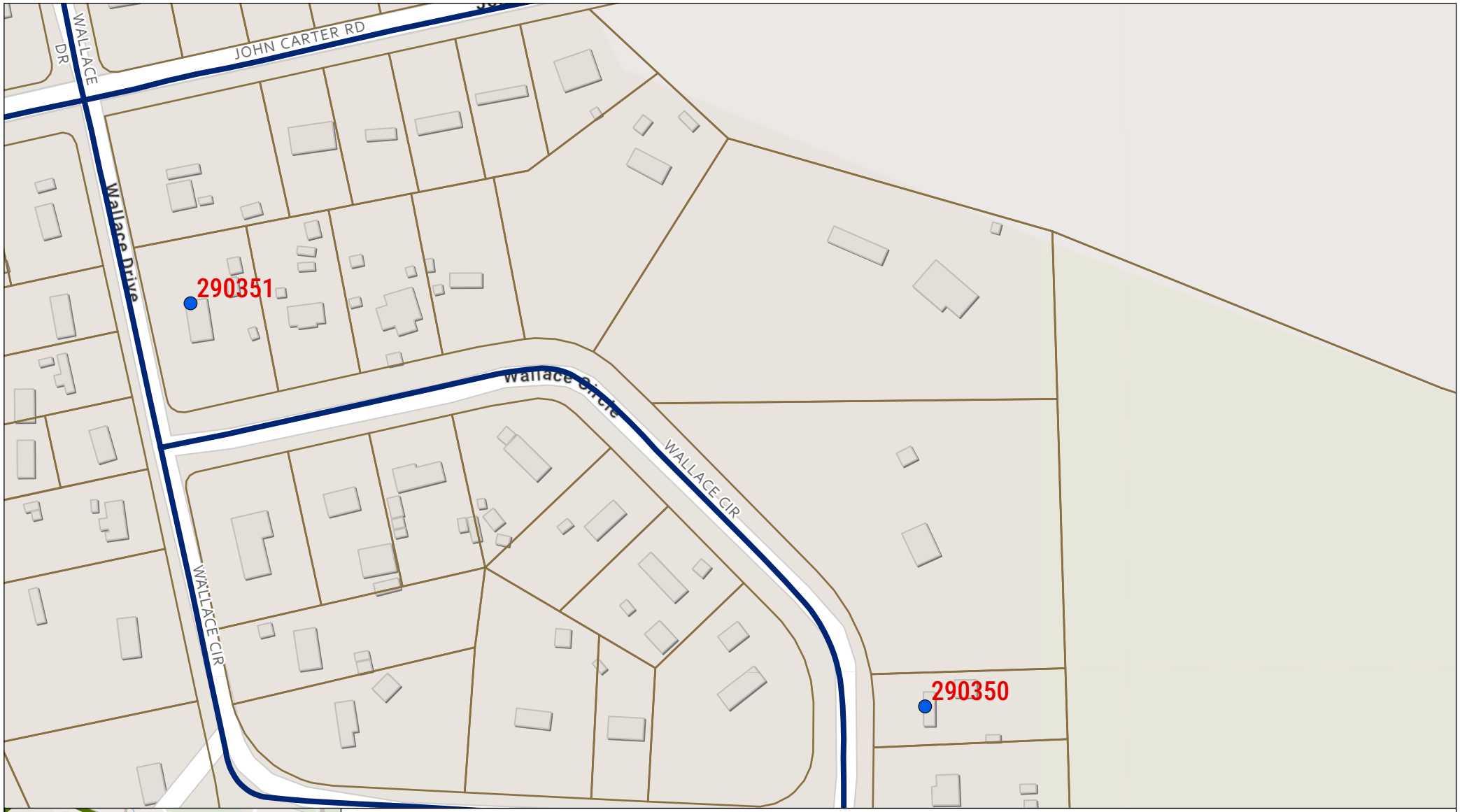

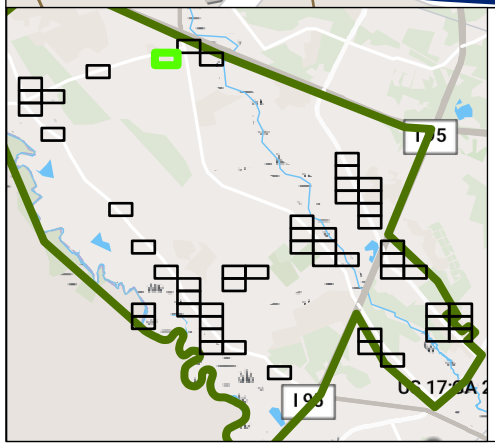

Chatham Unincorporated Phase 1 FY2022 Historic Resources Survey

Legend

- Historic Resources
- Parcels
- Roads
- Chatham County HRS Boundary

1 Inch = 200 Feet

Date created: September 2024

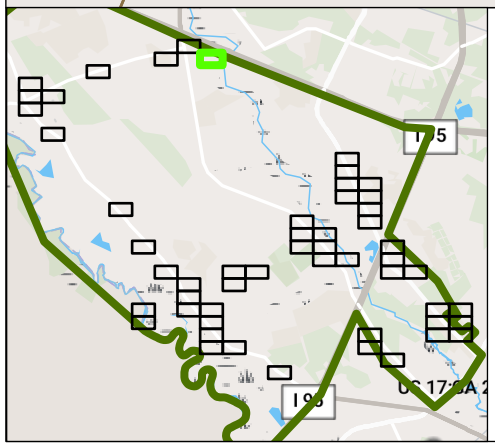

Chatham Unincorporated Phase 1 FY2022
Historic Resources Survey

Legend

- Historic Resources
- Parcels
- Roads
- Chatham County HRS Boundary

1 Inch = 200 Feet

Date created: September 2024

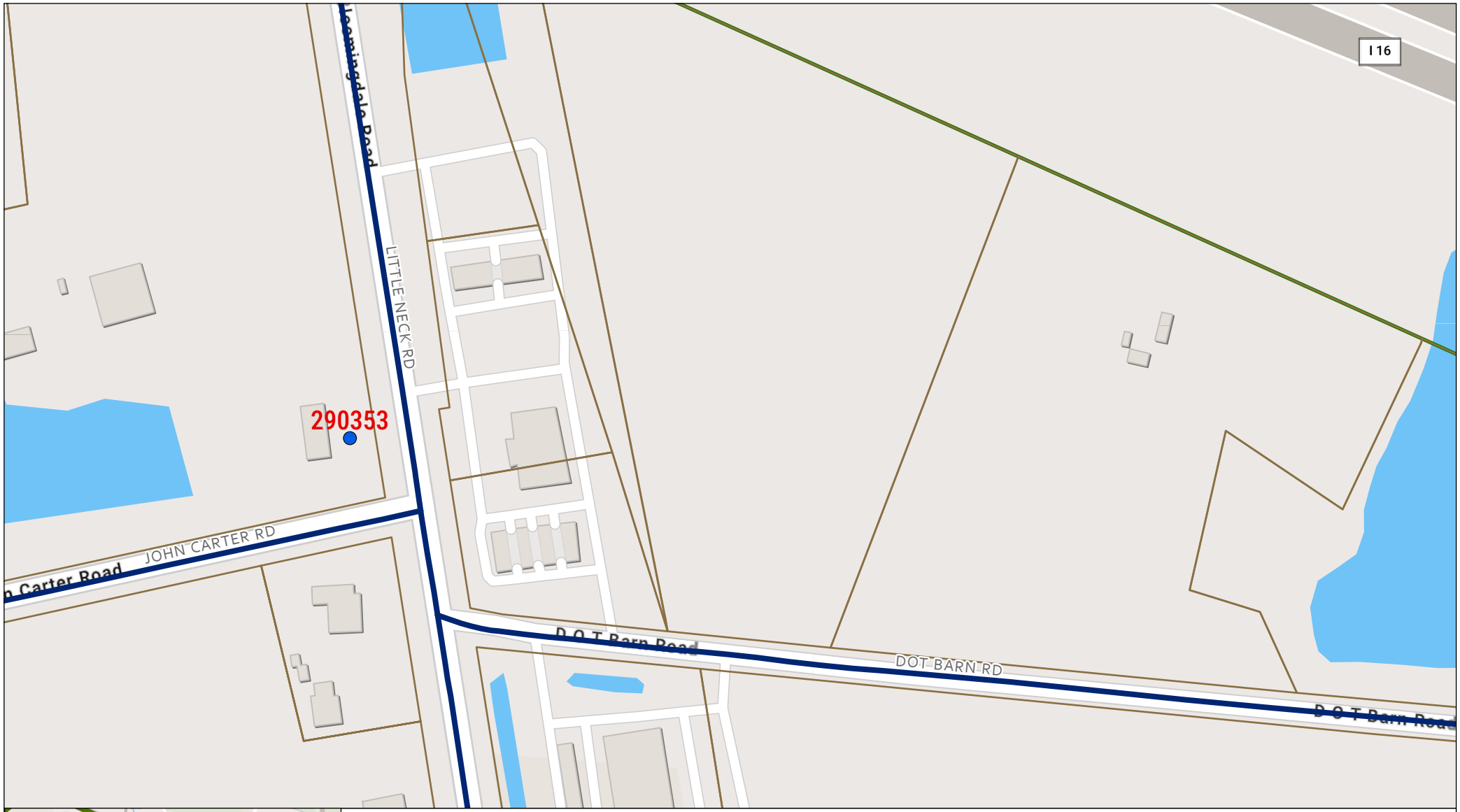

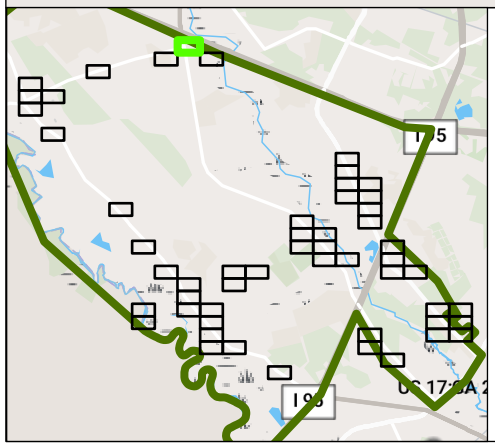

Chatham Unincorporated Phase 1 FY2022 Historic Resources Survey

Legend

- Historic Resources
- Parcels
- Roads
- Chatham County HRS Boundary

1 Inch = 200 Feet

Date created: September 2024

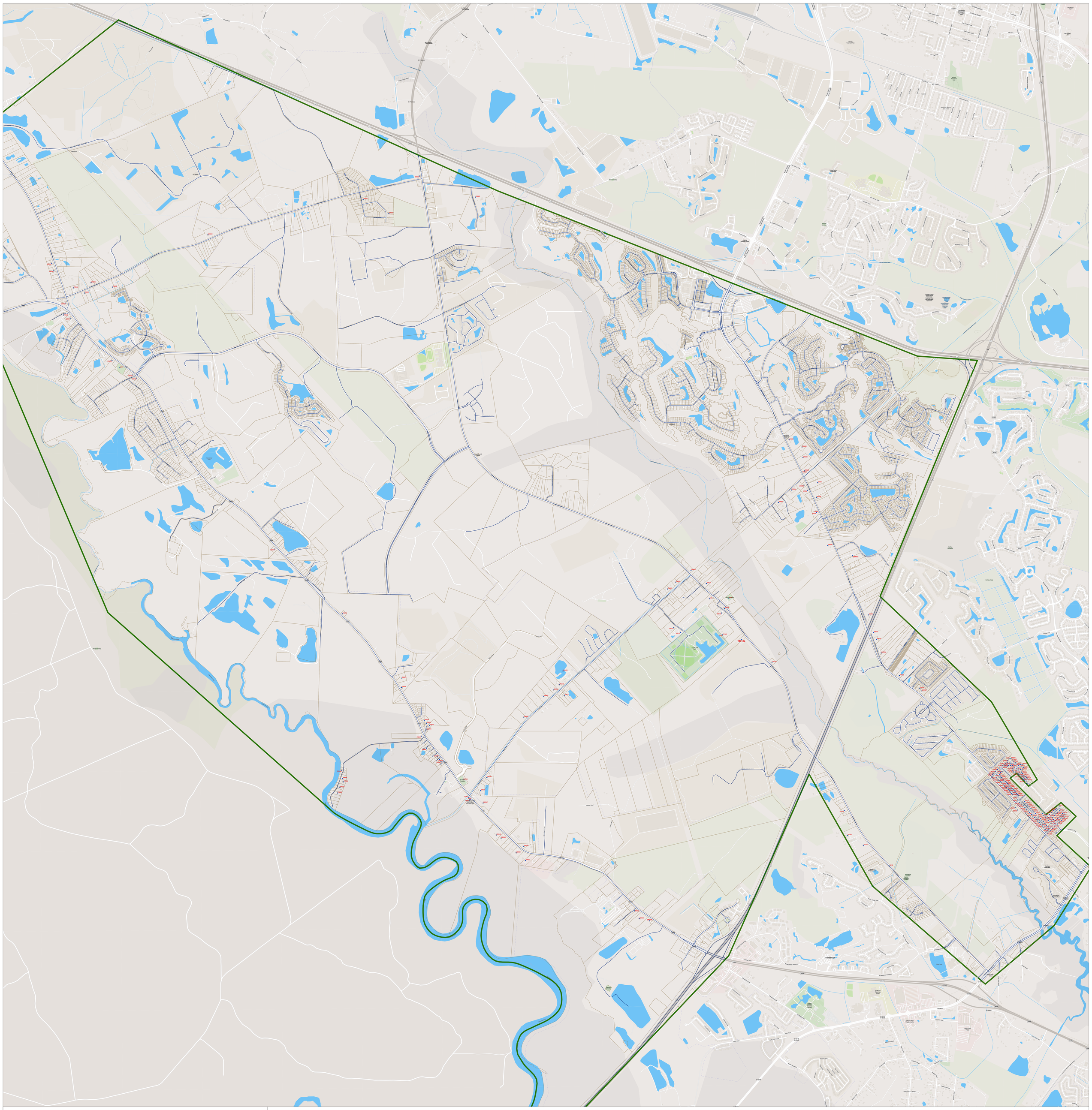

Chatham County Phase One Historic Resources Survey

Legend

- Historic Resources
- Roads
- Parcels
- Chatham County HRS Boundary

1234 - Resource ID

0 0.5 1 2 Miles

Date created: September 2024